This is a digital copy of a book that was preserved for generations on library shelves before it was carefully scanned by Google as part of a project to make the world's books discoverable online.

It has survived long enough for the copyright to expire and the book to enter the public domain. A public domain book is one that was never subject to copyright or whose legal copyright term has expired. Whether a book is in the public domain may vary country to country. Public domain books are our gateways to the past, representing a wealth of history, culture and knowledge that's often difficult to discover.

Marks, notations and other marginalia present in the original volume will appear in this file - a reminder of this book's long journey from the publisher to a library and finally to you.

Usage guidelines

Google is proud to partner with libraries to digitize public domain materials and make them widely accessible. Public domain books belong to the public and we are merely their custodians. Nevertheless, this work is expensive, so in order to keep providing this resource, we have taken steps to prevent abuse by commercial parties, including placing technical restrictions on automated querying.

We also ask that you:

+ *Make non-commercial use of the files* We designed Google Book Search for use by individuals, and we request that you use these files for personal, non-commercial purposes.
+ *Refrain from automated querying* Do not send automated queries of any sort to Google's system: If you are conducting research on machine translation, optical character recognition or other areas where access to a large amount of text is helpful, please contact us. We encourage the use of public domain materials for these purposes and may be able to help.
+ *Maintain attribution* The Google "watermark" you see on each file is essential for informing people about this project and helping them find additional materials through Google Book Search. Please do not remove it.
+ *Keep it legal* Whatever your use, remember that you are responsible for ensuring that what you are doing is legal. Do not assume that just because we believe a book is in the public domain for users in the United States, that the work is also in the public domain for users in other countries. Whether a book is still in copyright varies from country to country, and we can't offer guidance on whether any specific use of any specific book is allowed. Please do not assume that a book's appearance in Google Book Search means it can be used in any manner anywhere in the world. Copyright infringement liability can be quite severe.

About Google Book Search

Google's mission is to organize the world's information and to make it universally accessible and useful. Google Book Search helps readers discover the world's books while helping authors and publishers reach new audiences. You can search through the full text of this book on the web at `http://books.google.com/`

PHILIPS'
INTRODUCTORY
ATLAS.

ATLASES, MAPS, AND CLASS-BOOKS,

PUBLISHED BY

GEORGE PHILIP AND SON.

SERIES OF SCHOOL ATLASES,

EDITED BY WILLIAM HUGHES, F.R.G.S.

		s.	d.
1.	PHILIPS' PREPARATORY ATLAS, containing 16 Maps. Crown 4to., Full Colored, in neat cover	0	6
2.	PHILIPS' PREPARATORY OUTLINE ATLAS. 16 Maps. Crown 4to., printed on fine cream-wove paper, in neat cover	0	6
3.	PHILIPS' PREPARATORY ATLAS OF BLANK PROJECTIONS. 16 Maps. Crown 4to., printed on fine cream-wove paper, in neat cover	0	6
4.	PHILIPS' ELEMENTARY ATLAS FOR YOUNG LEARNERS. 16 Maps, Full Colored. Small 4to., in neat cover	0	6
5.	PHILIPS' ELEMENTARY OUTLINE ATLAS. 16 Maps. Small 4to., printed on fine cream-wove paper, in neat cover	0	6
6.	PHILIPS' INITIATORY ATLAS FOR YOUNG LEARNERS, 12 Maps.—16mo., 3d plain, Maps colored	0	6
7.	PHILIPS' FIRST SCHOOL ATLAS. New and Enlarged Edition. Containing 24 Maps, Full Colored, in stiff cover	1	0
8.	The Same Book. Bound in cloth, gilt lettered	1	6
9.	PHILIPS' SHILLING ATLAS OF MODERN GEOGRAPHY. 12 Imperial 4to. Maps.—Imperial 4to. illustrated cover	1	0
10.	PHILIPS' ATLAS FOR BEGINNERS. New and improved edition, with Consulting index.—Crown 4to., cloth	2	6
11.	PHILIPS' HANDY SCHOOL ATLAS. 24 Maps, with Consulting Index. Crown 8vo., cloth lettered	2	6
12.	PHILIPS' INTRODUCTORY SCHOOL ATLAS. 18 Maps, with Consulting Index. New Edition. Imperial 8vo., bound in cloth	3	6
13.	PHILIPS' SELECT SCHOOL ATLAS. 24 Maps, with Consulting Index. New and improved edition. Imperial 8vo., bound in cloth	5	0
13*	PHILIPS' STUDENT'S ATLAS, containing 36 Maps, with Index. Imperial 8vo., bound in cloth	7	6
14.	PHILIPS' COMPREHENSIVE SCHOOL ATLAS, containing 37 Modern and 7 Ancient Maps, with Consulting Index. Imperial 8vo., strongly half-bound, cloth sides	10	6
15.	PHILIPS' PHYSICAL ATLAS FOR BEGINNERS, 12 Maps. Crown 4to., bound in cloth	2	6
16.	PHILIPS' SCHOOL ATLAS OF PHYSICAL GEOGRAPHY. Imperial 8vo., bound in cloth	10	6
17.	HUGHES' TRAINING SCHOOL ATLAS, a series of 16 Physical Maps. Medium folio, cloth lettered	15	0
18.	PHILIPS' HISTORICAL ATLAS. A Chronological Series of Maps of Europe and other Lands, with Historical Mem[illegible] [illegible]AM HUGHES, F.R.G.S. Crown folio, half-bound morocco, ...	30	0

SERIES OF SCHOOL ATLASES—*Continued.*

		s.	d.
19.	PHILIPS' SCHOOL ATLAS OF SCRIPTURE GEOGRAPHY, 12 Maps. Crown 4to., bound in cloth	2	6
20.	PHILIPS' SMALLER SCRIPTURE ATLAS, 1[illegible] Maps. Illustrated cover	0	6
21.	The same Book, cloth, lettered	1	0
22.	PHILIPS' SCHOOL ATLAS OF CLASSICAL GEOGRAPHY, 18 Maps, with Consulting Index of Ancient and Modern Names. Medium 4to., cloth	5	0
23.	PHILIPS' SCHOOL ATLAS OF AUSTRALIA. Crown quarto, bound in cloth ...	2	0
24.	PHILIPS' SCHOOL ATLAS OF NEW ZEALAND. Crown 4to., cloth	2	0
25.	PHILIPS' IMPERIAL ATLAS OF [illegible] MAPS. Two Series, each containing 12 Maps, in cover, each	1	0
26.	PHILIPS' IMPERIAL ATLAS OF [illegible] PROJECTIONS. Two Series, each containing 12 Maps, [illegible]	1	0
27.	PHILIPS' OUTLINE ATLAS FOR [illegible]. Two Series, each containing 12 Maps, [illegible] cover, each	1	0
28.	PHILIPS' BLANK PROJECTIONS FOR [illegible]. Two Series, each containing 12 Maps, [illegible] cover, each	1	0

EDUCATIONAL MAPS.

PHILIPS' SERIES OF LARGE SCHOOL-ROOM MAPS, with the Physical Features boldly and distinctly defined [illegible] carefully colored. Size—5 feet 8 inches by [illegible]. Mounted on rollers and varnished. [illegible] ... each 16s.

The World [illegible]	[illegible]	Scotland
Europe.	[illegible]	Ireland.
Asia.	[illegible]	Palestine.
Africa.	[illegible]	India.
North America.		

Price 21s. Each.

The World on Mercator's Projection.	[illegible]	New Zealand.

[illegible] Maps, previously issued, to represent [illegible] supply the wants of the educational community.

A really good Map [illegible] forcibly impressed on the mind of [illegible] colors, but as the endowment of vital [illegible] is [illegible] *really good Map*—one in which the great features of [illegible] regarded. The truths that are taught by the aid of [illegible] within it, and to be educed thence by diligent and [illegible] of mental progress.

The Publishers of the [illegible] their credit above, and they confidently invite the inspection of [illegible] *really good Maps.*

PHILIPS' SMALLER SERIES OF SCHOOL-ROOM MAPS. Size—3 feet by 2 feet 6 inches. Mounted on rollers [illegible] ... ... each 7s. 6d.

Eastern Hemisphere.	North America.	Scotland
Western Hemisphere.	South America.	Ireland.
Europe.	Australia.	Palestine.
Asia.	England and Wales.	Wanderings of the Israelites.
Africa.		

The above are reductions of the large series, compiled by William Hughes, F.R.G.S., and are designed for use in Private Schools and Families. They are clearly and distinctly engraved, and embody an amount of information not to be had in any similar series of Maps.

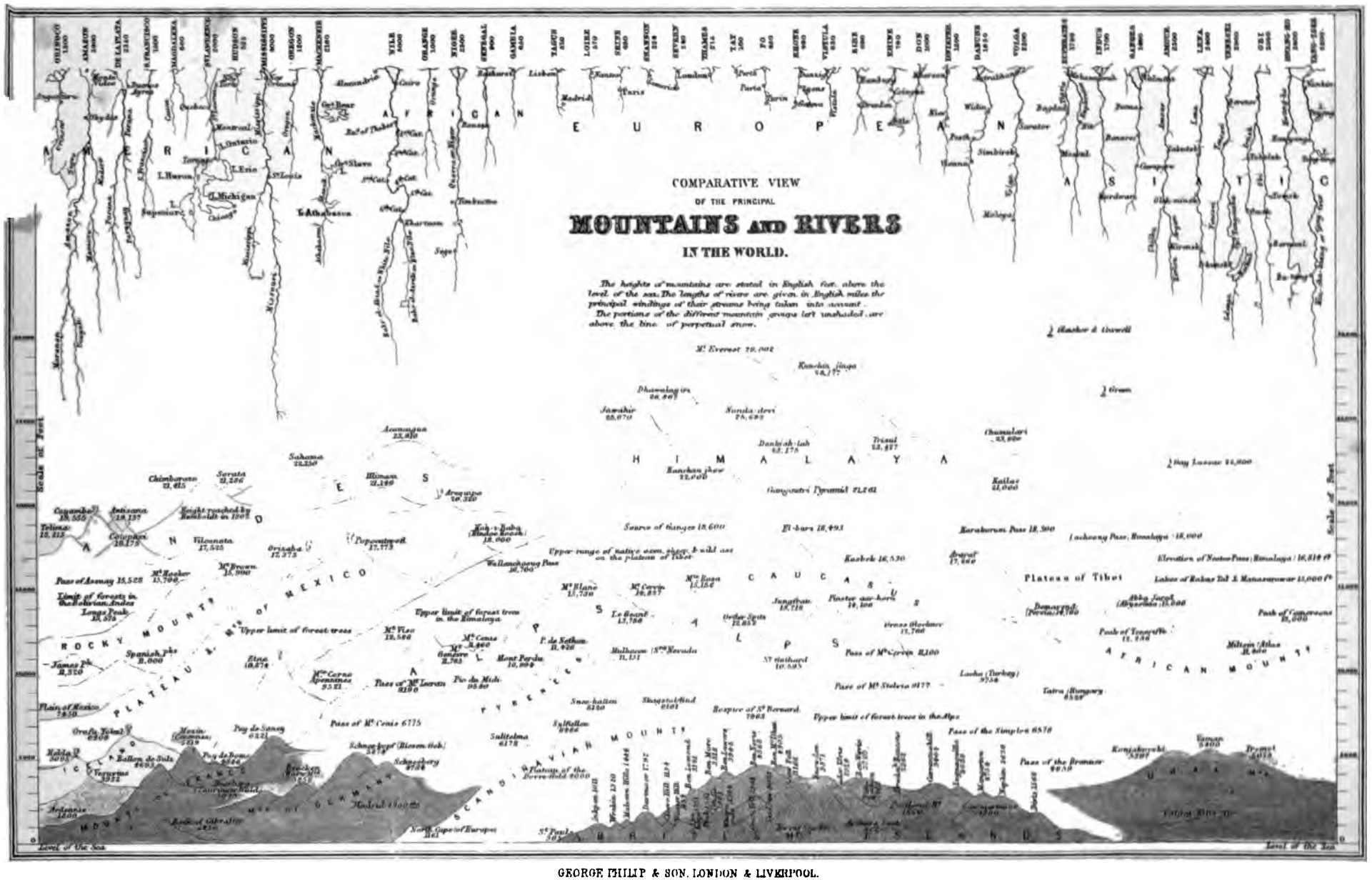

GEORGE PHILIP & SON, LONDON & LIVERPOOL.

PHILIPS'

INTRODUCTORY ATLAS,

COMPRISING

EIGHTEEN MAPS

OF THE

PRINCIPAL COUNTRIES OF THE WORLD.

EDITED BY

WILLIAM HUGHES, F.R.G.S.

ACCOMPANIED BY

A COPIOUS CONSULTING INDEX.

LONDON:
GEORGE PHILIP AND SON, 32, FLEET STREET;
LIVERPOOL: CAXTON BUILDINGS, SOUTH JOHN STREET,
AND 49 & [illegible], SOUTH CASTLE STREET.
1870.

201. h. 20

CONTENTS.

	No. of Map.		No. of Map.
WESTERN HEMISPHERE	1	AUSTRALIA AND NEW ZEALAND	11
EASTERN HEMISPHERE	2	AFRICA	12
EUROPE	3	NORTH AMERICA	13
ENGLAND AND WALES	4	UNITED STATES	14
SCOTLAND	5	CANADA, AND THE ADJOINING PROVINCES OF BRITISH NORTH AMERICA	15
IRELAND	6	THE WEST INDIES, AND THE STATES OF CENTRAL AMERICA	16
FRANCE, IN DEPARTMENTS	7	SOUTH AMERICA	17
THE MINOR STATES OF GERMANY	8	PALESTINE	18
ASIA	9		
INDIA	10		

CONSULTING INDEX.

THE
C
A N
S. Antonio
C. Verde I.
Bruce
Ciara
Fernando Noronha
Natal
C. S. Roque
Paraiba
Pernambuco
Bahia
Olinda
Porto Seguro
Trinidad
Sacramento
20
30
40
GEORGE PHILIP & SON

ORLD

ONDON & LIVERPOOL

GEORGE PHILI

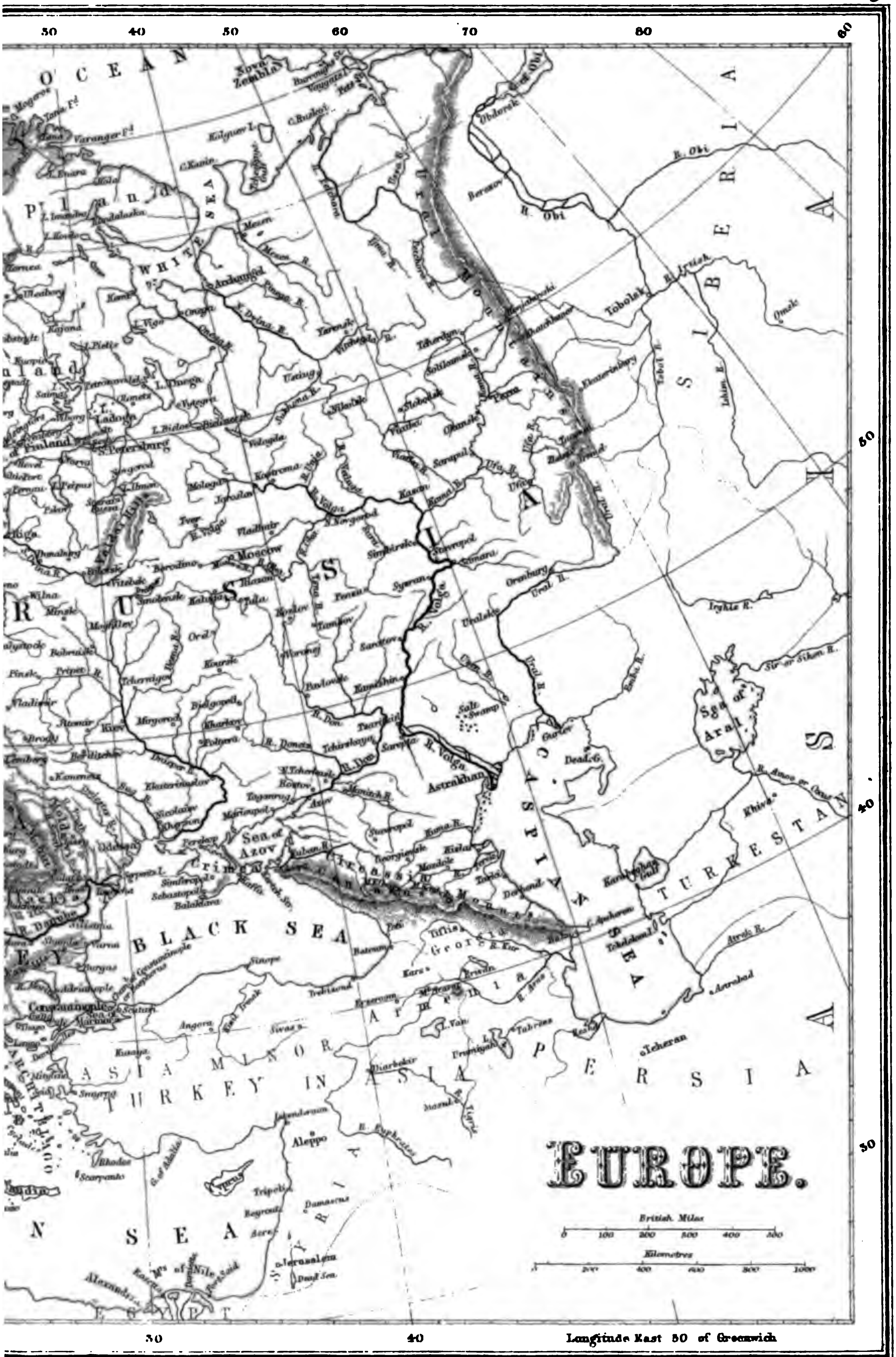

LONDON & LIVERPOOL

GEORGE PHILIP

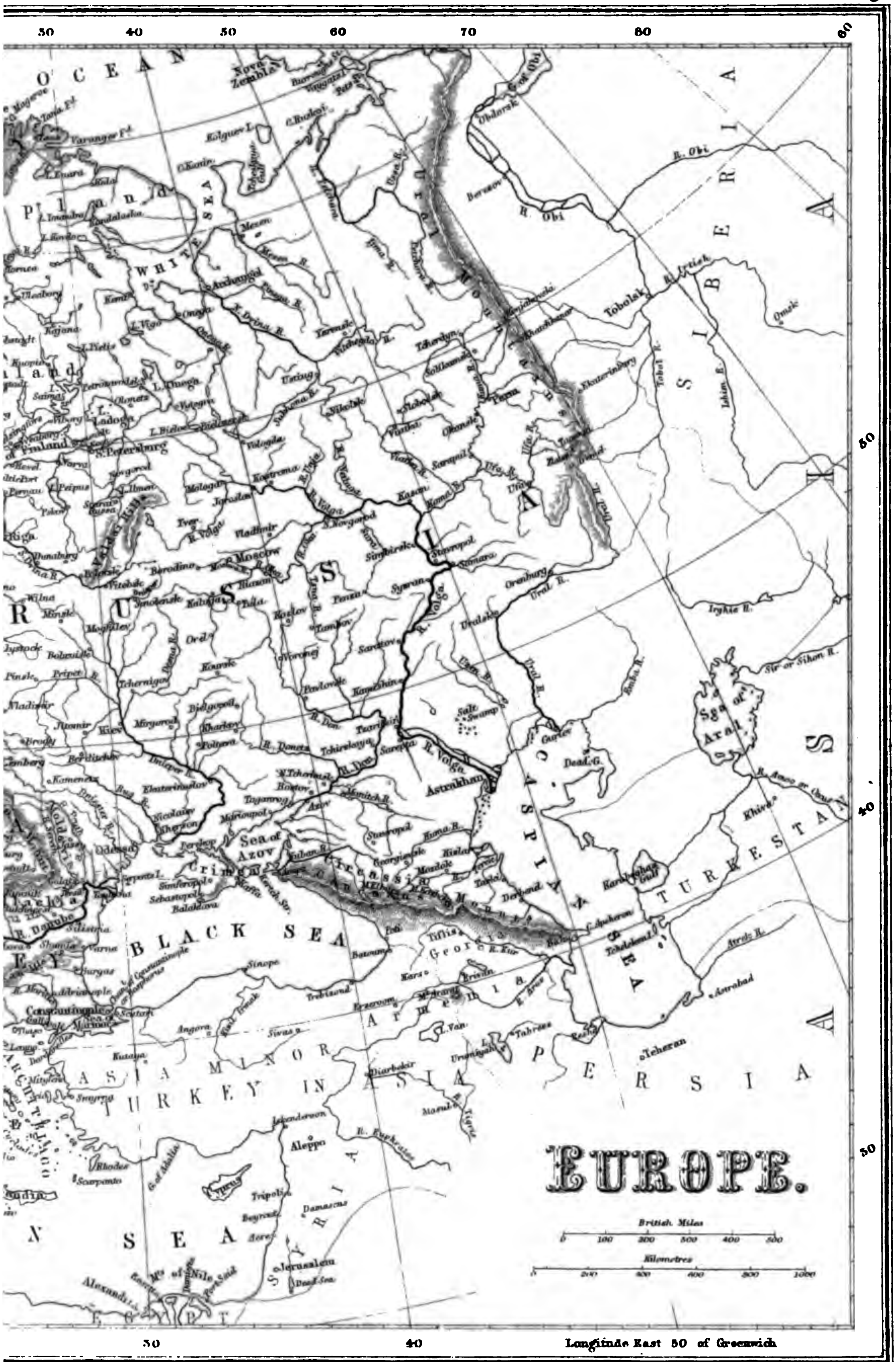

LONDON & LIVERPOOL.

THE

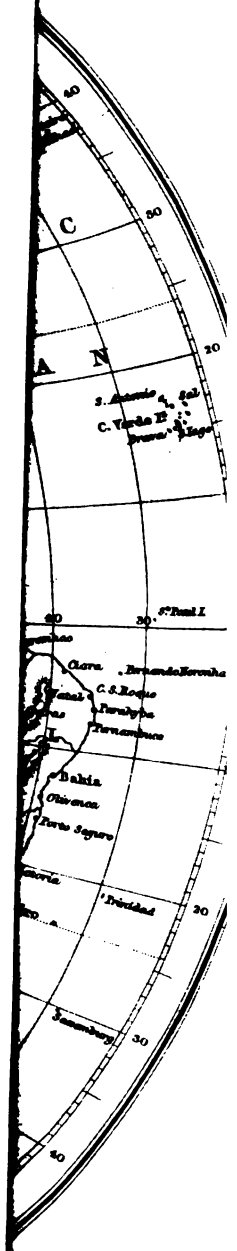

GEORGE PHILIP & SON

WORLD

LONDON & LIVERPOOL

GEORGE PHILI

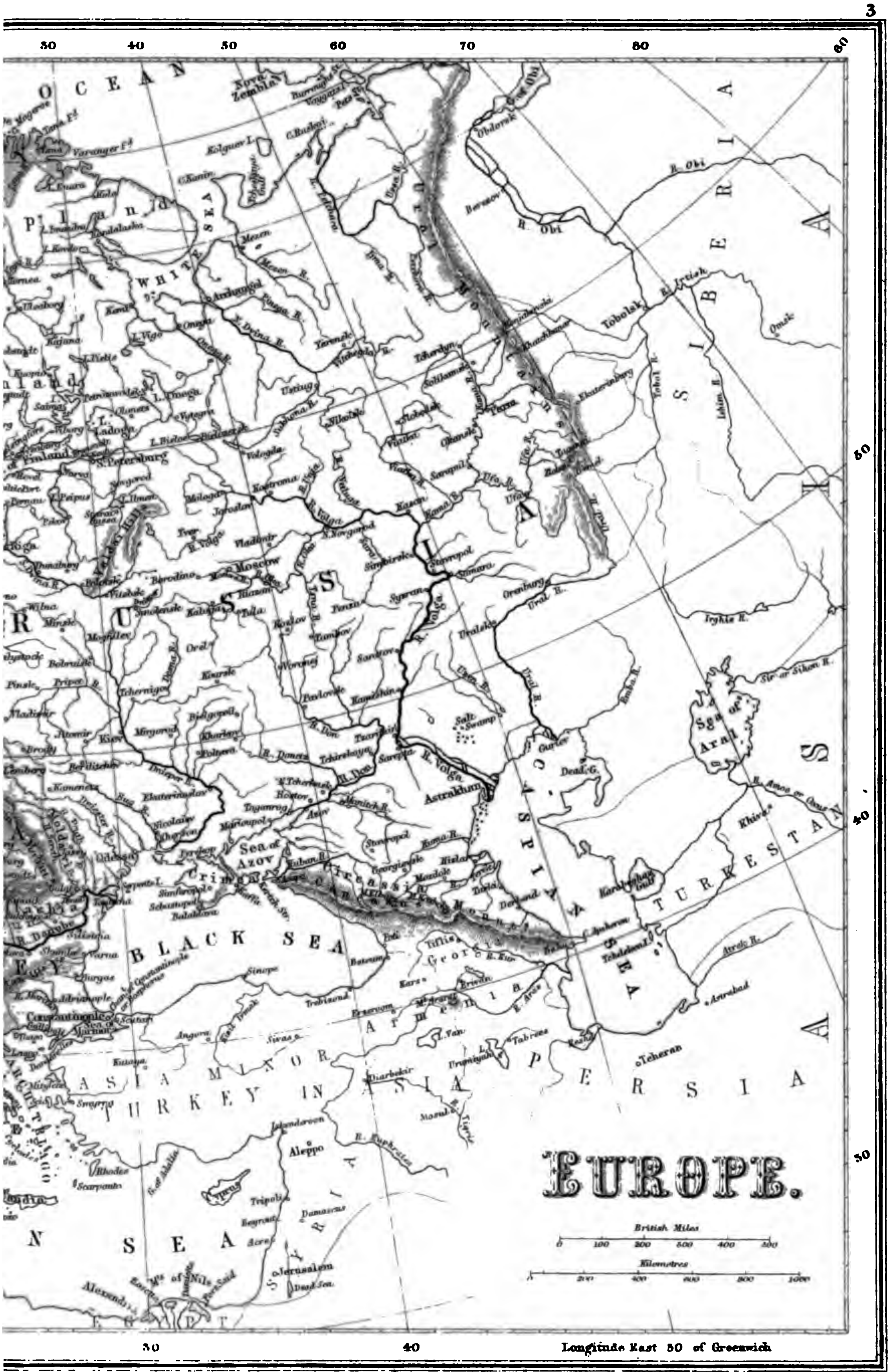
EUROPE.
British Miles
0 100 200 300 400 500
Kilometres
200 400 600 800 1000
Longitude East 50 of Greenwich
30
40
50
60
70
80
OCEAN
WHITE SEA
BLACK SEA
Sea of Azov
CASPIAN SEA
Sea of Aral
SIBERIA
RUSSIA
TURKESTAN
PERSIA
ASIA MINOR
TURKEY IN ASIA
ARMENIA
SYRIA
EGYPT
Nova Zembla
Archangel
S. Petersburg
Moscow
Astrakhan
Tobolsk
Orenburg
Kiev
Tiflis
Aleppo
Damascus
Jerusalem
Teheran
Khiva
Smyrna
Rhodes
Cyprus
Crimea
R. Obi
R. Volga
R. Don
R. Ural
R. Irtish
R. Euphrates
Tigris
Berezov
Obdorsk
Vologda
Kazan
Penza
Tambov
Saratov
Simbirsk
Samara
Perm
Voronej
Kharkov
Kursk
Orel
Kaluga
Tula
Smolensk
Novgorod
Tver
Vladimir
Kostroma
Yaroslav
Nijni Novgorod
Ekaterinburg
Tiumen
Omsk
Gurieo
Dead G.
Kars
Erzeroum
Trebizond
Sinope
Angora
Tripoli
Beyrout
Acre
Iskanderoon
Diarbekir
Mosul
Tabreez
Astrabad
Varna
Adrianople
Constantinople
Sevastopol
Odessa
Taganrog
Azov
Rostov

ENGLAND
AND
WALES.
BY W HUGHES
English Miles
Kilometres
Sites of battles & Railways
Heights in feet.
SCOTLAND
NORTHUMBERLAND
CUMBERLAND
WESTMORELAND
DURHAM
YORKSHIRE
LANCASHIRE
CHESHIRE
IRISH SEA
North Channel
Firth of Forth
Firth of Clyde
Solway Firth
Cheviot Hills
North York Moors
I. of MAN
I. of ANGLESEY
EDINBURGH
GLASGOW
Leith
Berwick upon Tweed
Kilmarnock
Dumfries
Carlisle
Whitehaven
Kendal
Lancaster
Preston
Blackpool
Bolton
Wigan
Rochdale
Bury
Bradford
Halifax
Huddersfield
Barnsley
Sheffield
Rotherham
Doncaster
Wakefield
LEEDS
YORK
Ripon
Harrogate
Scarborough
Whitby
Hull
Bridlington
Durham
Sunderland
S. Shields
Newcastle
Tynemouth
Berwick
Belfast
Douglas
Holy I.
Chester
Liverpool
Manchester
Stockton
Darlington
Lincoln
Grimsby
Louth
Spurn Head
Bumber
Moreambe B.
Solway Firth
Firth of Forth
Firth of Clyde
North Channel
IRISH SEA
GERMAN OCEAN

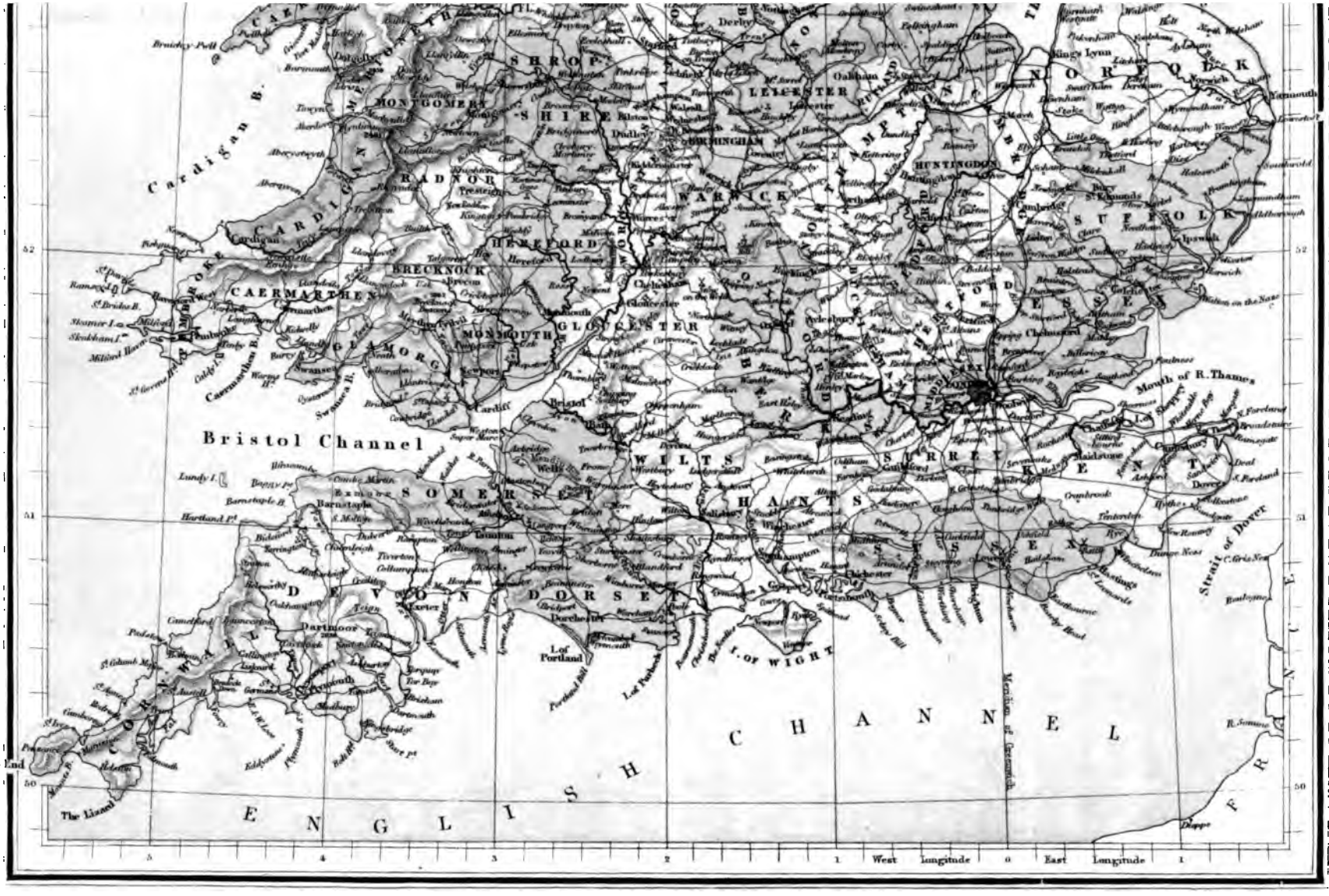

GEORGE PHILIP & SON LONDON & LIVERPOOL

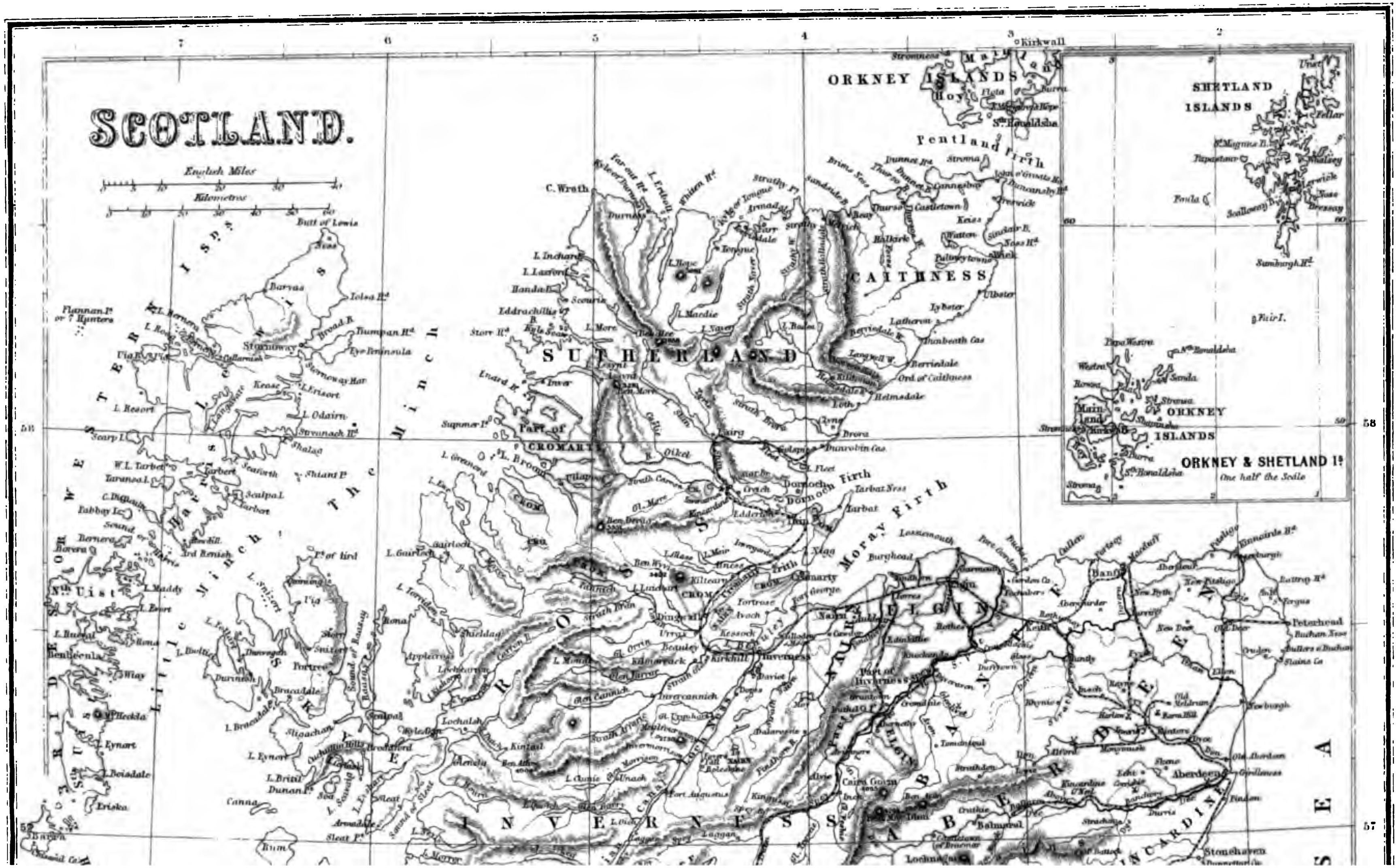
SCOTLAND.
English Miles
Kilometres
ORKNEY ISLANDS
SHETLAND ISLANDS
ORKNEY & SHETLAND Is.
One half the Scale
Pentland Firth
Moray Firth
Dornoch Firth
The Minch
Little Minch
SUTHERLAND
CAITHNESS
ROSS
CROMARTY
INVERNESS
ELGIN
NAIRN
BANFF
ABERDEEN
KINCARDINE
SKYE
C. Wrath
Butt of Lewis
Stornoway
Kirkwall
Inverness
Aberdeen
Peterhead
Stonehaven
Balmoral
Cairn Gorm
Ben Wyvis
Ben Nevis
Fort Augustus
Portree
Canna
Rum
Fair I.
Foula
Sumburgh Hd.

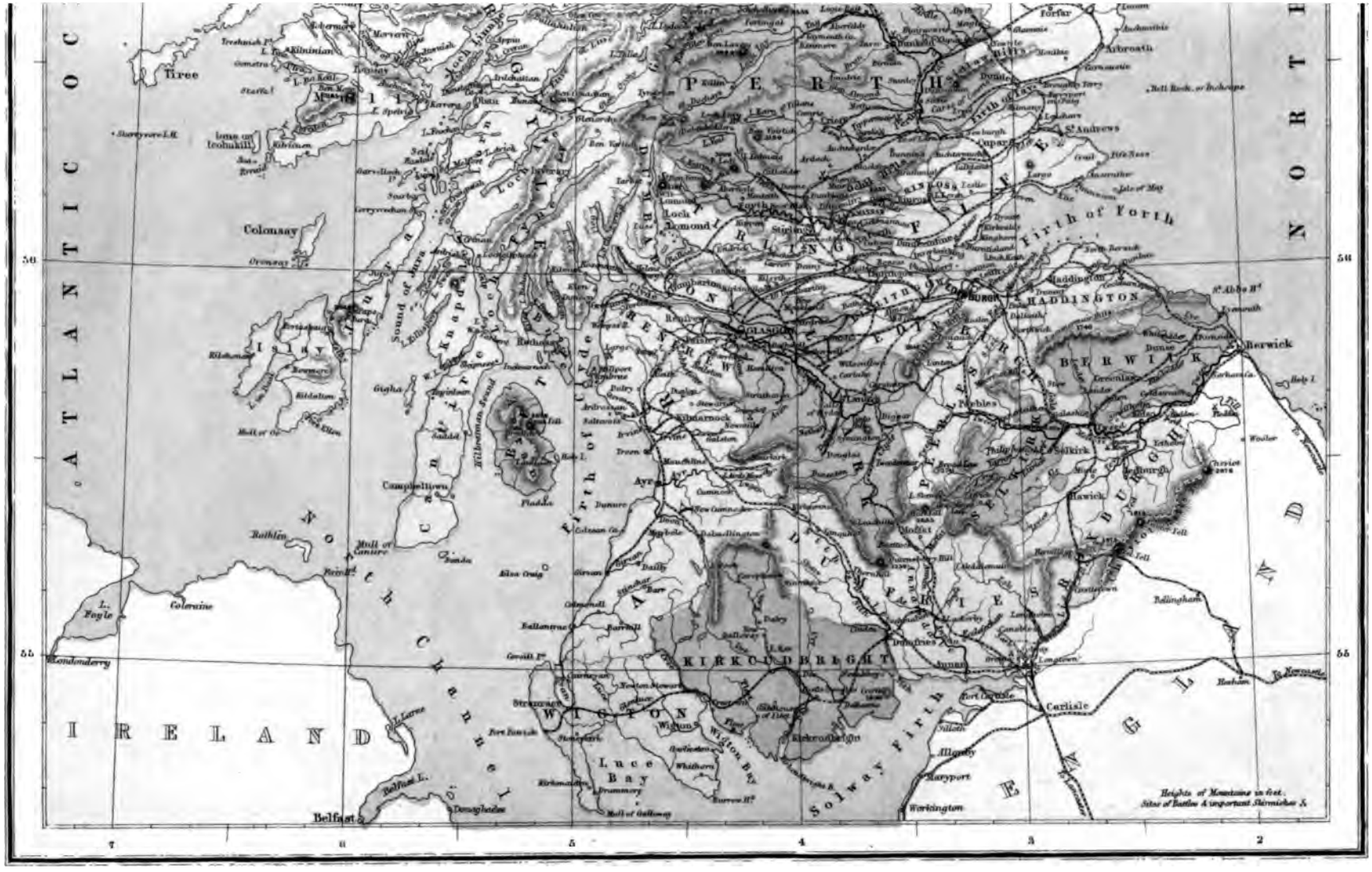

GEORGE PHILIP & SON LONDON & LIVERPOOL

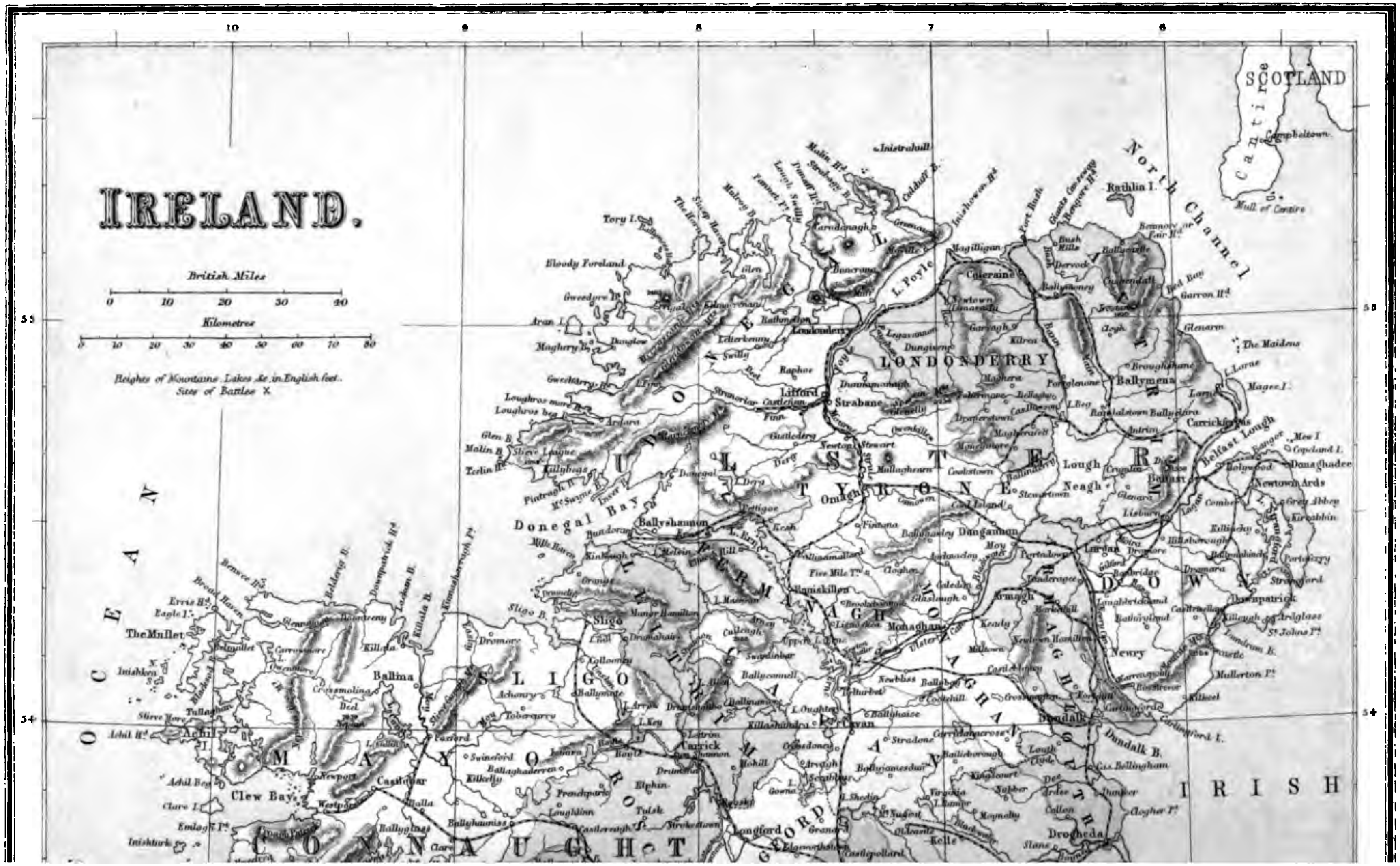
IRELAND.
British Miles
Kilometres
Heights of Mountains, Lakes &c. in English feet.
Sites of Battles X.
SCOTLAND
Cantire
Campbeltown
Mull of Cantire
North Channel
OCEAN
IRISH
ULSTER
CONNAUGHT
DONEGAL
LONDONDERRY
ANTRIM
TYRONE
FERMANAGH
MONAGHAN
ARMAGH
DOWN
CAVAN
LEITRIM
SLIGO
MAYO
ROSCOMMON
LONGFORD
LOUTH
Donegal Bay
Clew Bay
Lough Neagh
L. Foyle
Lough Swilly
Belfast Lough
Dundalk B.
Rathlin I.
Tory I.
Bloody Foreland
Malin Hd.
Inishtrahull
The Mullet
Achill Hd.
Londonderry
Coleraine
Ballymena
Belfast
Carrickfergus
Newtown Ards
Downpatrick
Newry
Armagh
Dungannon
Omagh
Strabane
Lifford
Letterkenny
Ballyshannon
Enniskillen
Monaghan
Cavan
Sligo
Ballina
Castlebar
Westport
Longford
Drogheda
Dundalk
Lisburn
Lurgan
Portadown

GEORGE PHILIP & SON LONDON & LIVERPOOL

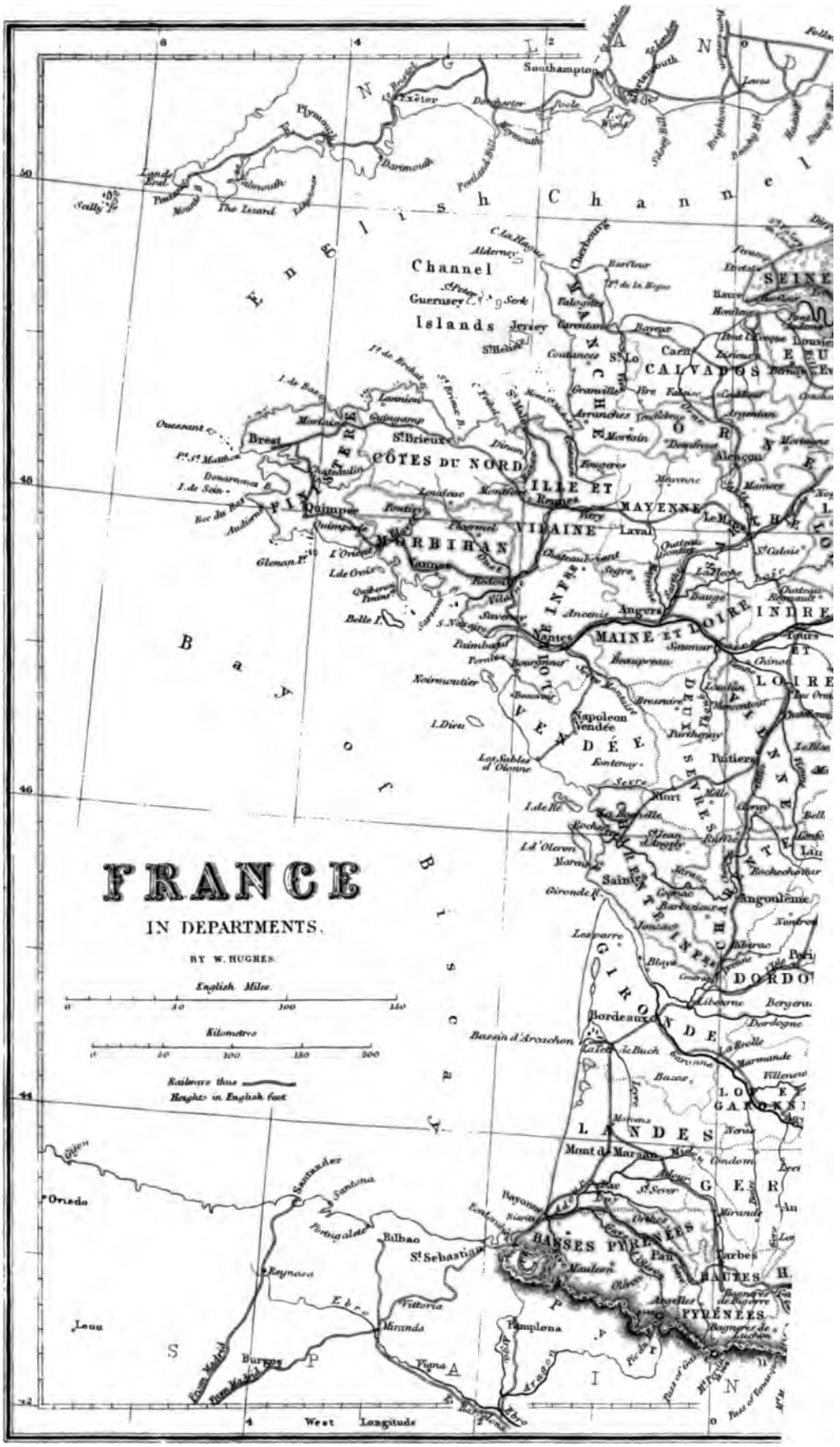
FRANCE
IN DEPARTMENTS.
BY W. HUGHES.
English Miles.
Kilometres
Railways thus
Heights in English feet
English Channel
Channel Islands
Bay of Biscay
Southampton
Exeter
Plymouth
Falmouth
Dartmouth
The Lizard
Scilly Is.
Guernsey
Jersey
Alderney
Cherbourg
Caen
Le Havre
Rouen
Dieppe
Boulogne
Calais
Brest
Quimper
Lorient
Vannes
Saint Brieuc
Saint Malo
Rennes
Nantes
Angers
Le Mans
Laval
Alençon
Saumur
Tours
Orleans
Blois
Chartres
Evreux
Paris
Napoleon Vendée
Les Sables d'Olonne
Poitiers
Niort
La Rochelle
Saintes
Angoulême
Bordeaux
Bayonne
Pau
Tarbes
Mont de Marsan
Bilbao
St Sebastian
Vitoria
Miranda
Pamplona
Burgos
Santander
Oviedo
Reynosa
Lugo
Saragossa
Tudela
Lisbon
Madrid
Toledo
Ebro
Tagus
Garonne
Loire
Seine
Rhone
Côtes du Nord
Finistère
Morbihan
Ille et Vilaine
Mayenne
Calvados
Orne
Manche
Seine Inférieure
Eure
Loire Inférieure
Maine et Loire
Indre et Loire
Loir et Cher
Loiret
Vendée
Deux Sèvres
Vienne
Charente
Charente Inférieure
Dordogne
Gironde
Lot et Garonne
Landes
Gers
Basses Pyrénées
Hautes Pyrénées
West Longitude

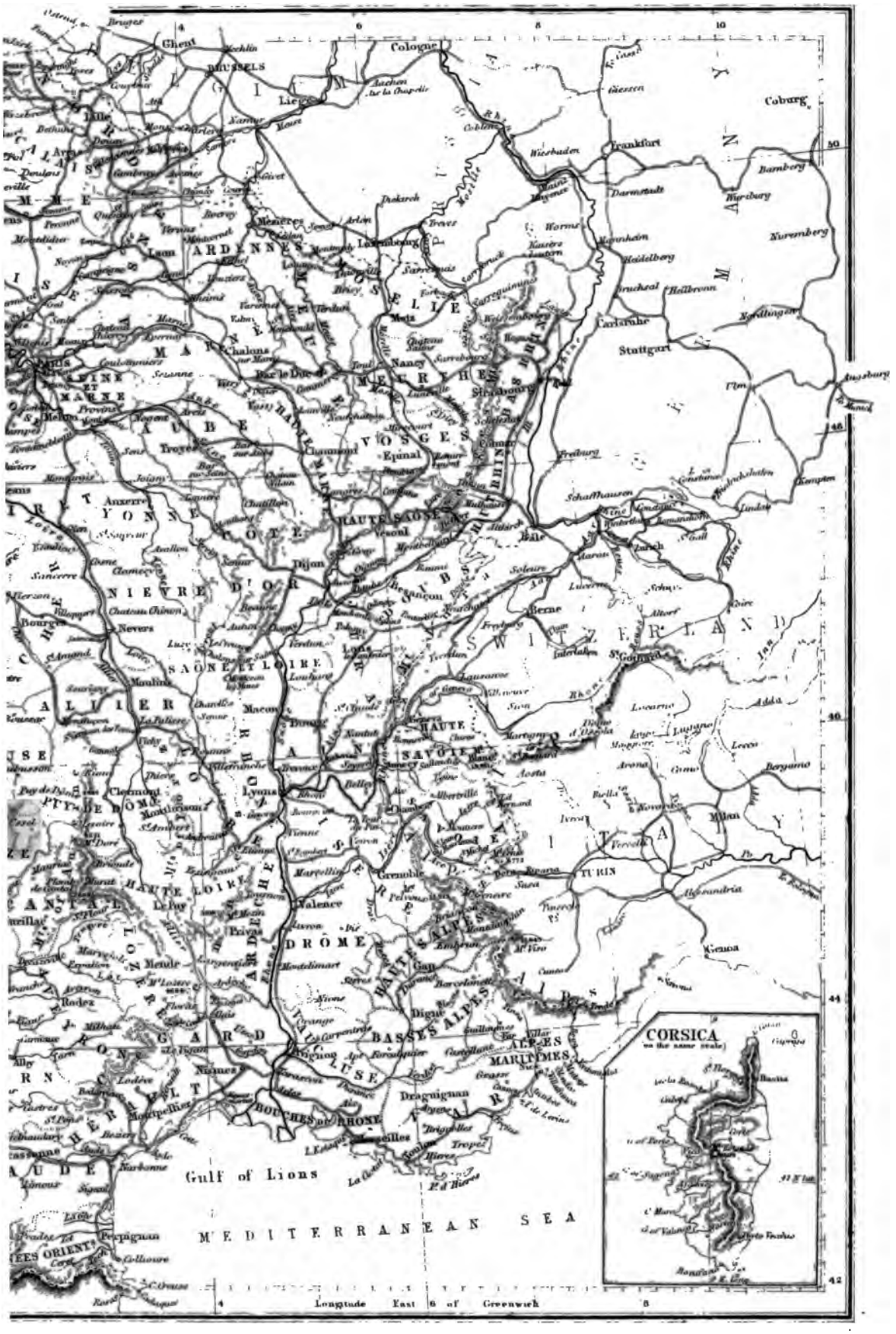

NDON & LIVERPOOL

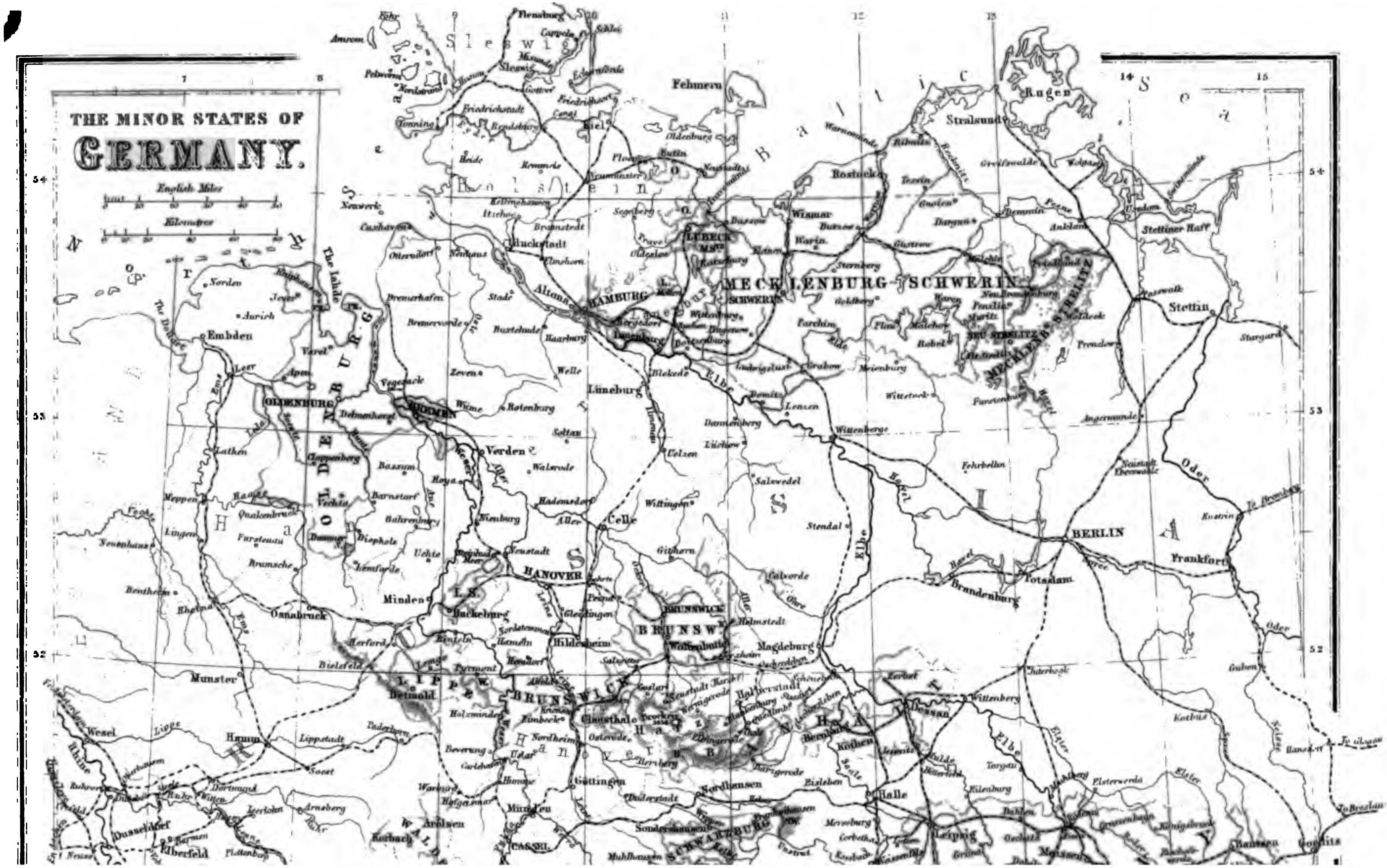
THE MINOR STATES OF
GERMANY.
English Miles
Kilometres
HAMBURG
BREMEN
HANOVER
BERLIN
MECKLENBURG-SCHWERIN
OLDENBURG
BRUNSWICK
LÜBECK
CASSEL
Stettin
Stralsund
Rostock
Wismar
Magdeburg
Frankfort
Potsdam
Brandenburg
Leipzig
Halle
Dessau
Göttingen
Hildesheim
Celle
Lüneburg
Altona
Kiel
Emden
Osnabrück
Münster
Minden
Verden
Detmold
Düsseldorf
Elberfeld
Wesel
Hamm
Rugen
Fehmarn
Elbe
Oder
Weser

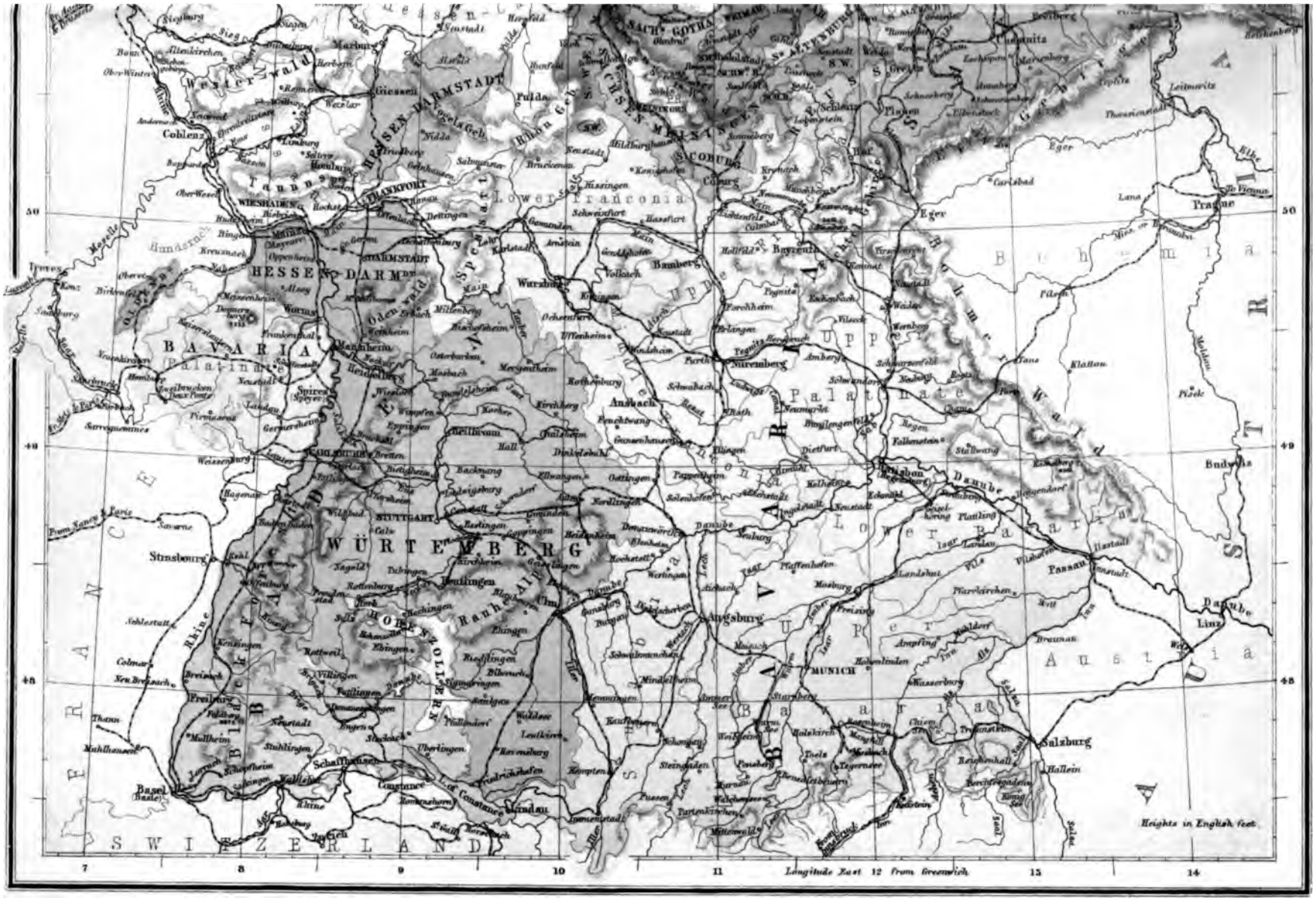

GEORGE PHILIP & SON LONDON & LIVERPOOL.

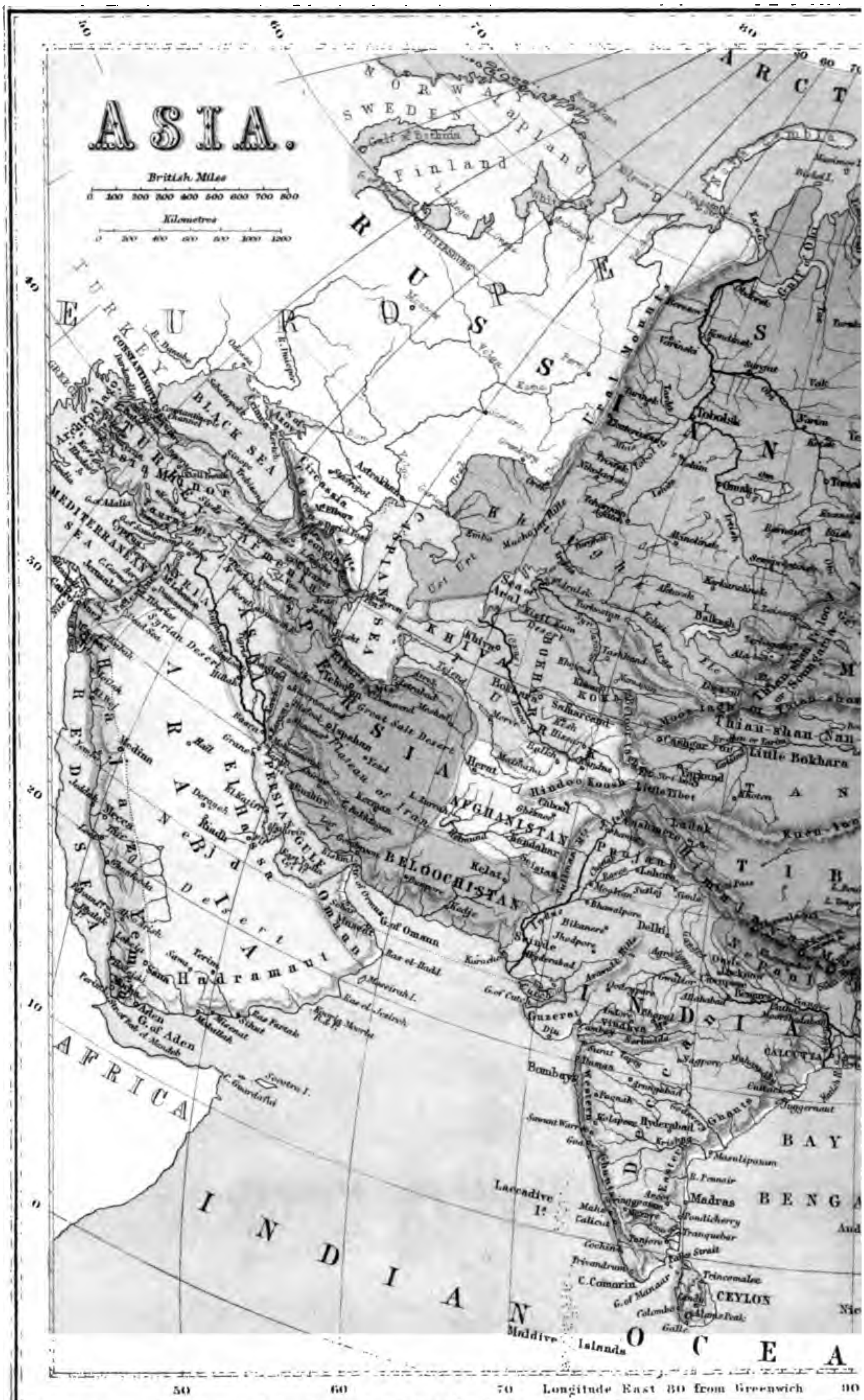
ASIA.
British Miles
0 100 200 300 400 500 600 700 800
Kilometres
SWEDEN
NORWAY
Finland
Lapland
EUROPE
RUSSIA
TURKEY
BLACK SEA
CASPIAN SEA
MEDITERRANEAN SEA
Astrakhan
Sea of Aral
KHIVA
BOKHARA
Tobolsk
Omsk
SIBERIA
Syrian Desert
ARABIA
Medina
Mecca
Hadramaut
Oman
G. of Oman
PERSIAN GULF
PERSIA
Great Salt Desert
Ispahan
Herat
AFGHANISTAN
Hindoo Koosh
Cabul
Kandahar
BELOOCHISTAN
Kelat
Thian-shan
Little Bokhara
Little Tibet
TIBET
Punjab
Lahore
Delhi
Scinde
Hyderabad
Gulf of Cutch
Guzerat
Bombay
INDIA
CALCUTTA
Nagpore
Hyderabad
Madras
Pondicherry
Tranquebar
Laccadive Is.
Calicut
Cochin
C. Comorin
G. of Manaar
CEYLON
Colombo
Trincomalee
Galle
Maldive Islands
BAY
BENGA
Aden
G. of Aden
Socotra I.
C. Guardafui
AFRICA
INDIAN OCEA
Longitude East 80 from Greenwich
50
60
70
80
90

GEORGE PHIL

Behring Strait
Sea of Kamschatka
Sea of Okotsk
Yellow Sea
East Sea
Tropic of Cancer
Equator
Gulf of Siam
Celebes Sea
Borneo
Celebes
Papua or New Guinea
Luzon
Mindanao
Palawan
Formosa
Hainan
Peking
Nankin
Canton
Hong Kong
Tonquin
Cochin China
Cambodia
Malacca
Singapore
Yeddo
Kamschatka
Aleutian Is.
Kuriles
Sakhalin
Yakutsk
Irkutsk
Mariana or Ladrone Is.
Carolines Is.
Pelew Is.
Loo-choo Is.
Bonin Is.
Volcano Is.
Marshall Is.
Gilbert Is.
Molucca Is.
Celebes Is.
Sulu Arch.
Philippine Islands

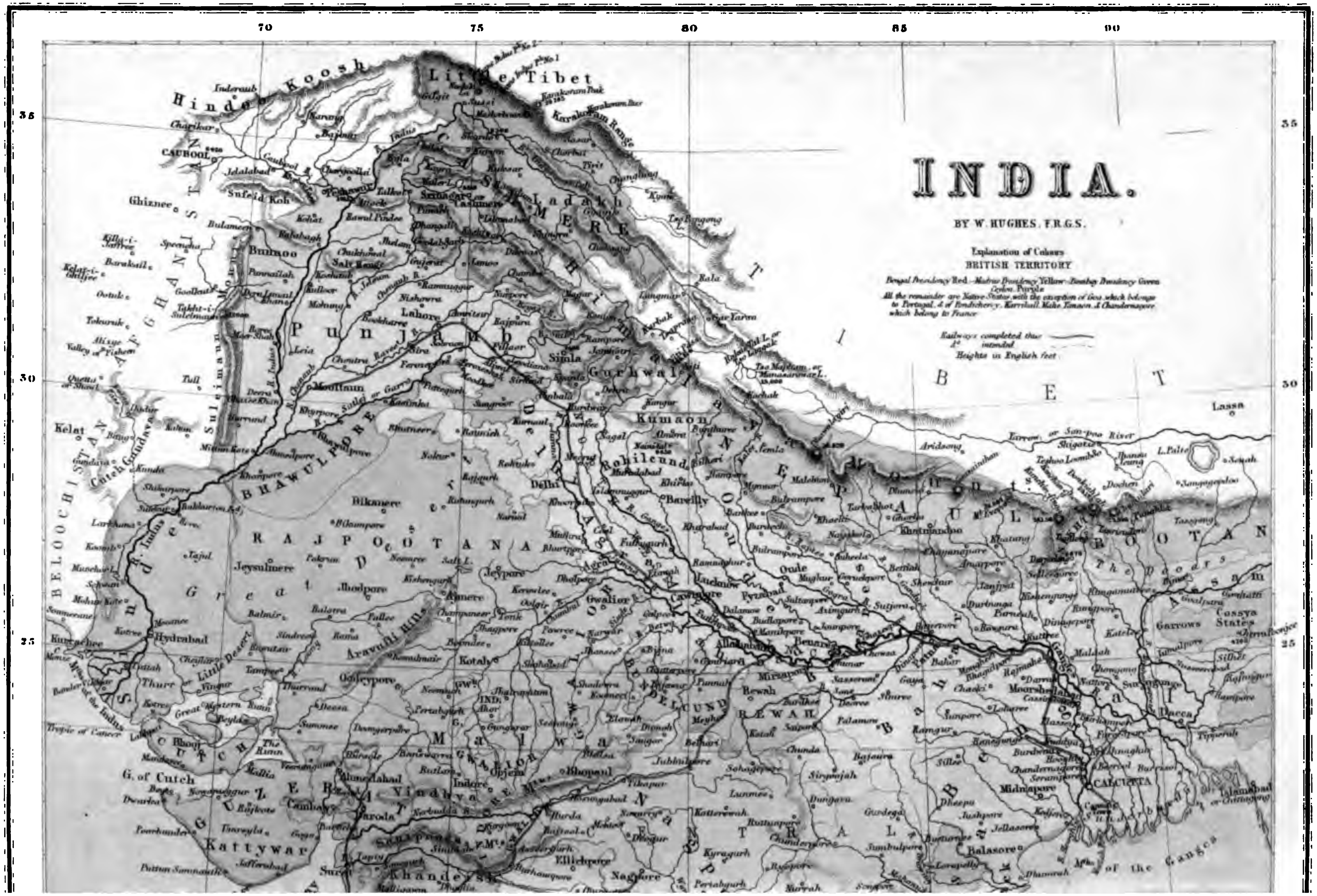
INDIA.
BY W. HUGHES, F.R.G.S.
Explanation of Colours
BRITISH TERRITORY
Railways completed thus
Heights in English feet
TIBET
Hindoo Koosh
Little Tibet
AFGHANISTAN
BELOOCHISTAN
Punjaub
BHAWULPORE
RAJPOOTANA
Great Desert
Malwa
BOOTAN
Assam
Kattywar
G. of Cutch
Gurhwal
Kumaon
Rohilcund
Delhi
Lahore
Simla
Mooltan
Caubool
Ghiznee
Kelat
Hydrabad
Bikanere
Jeysulmere
Jhodpore
Ajmere
Agra
Gwalior
Bareilly
Lucknow
Oude
Cawnpore
Allahabad
Benares
Patna
Bundelcund
Rewah
Calcutta
Dacca
Midnapore
Balasore
Lassa
Nagpore
Ellichpore
Bhopaul
Oojein
Indore
Baroda
Cambay
Surat
Khandesh
Tropic of Cancer
Mouths of the Indus
Mouths of the Ganges

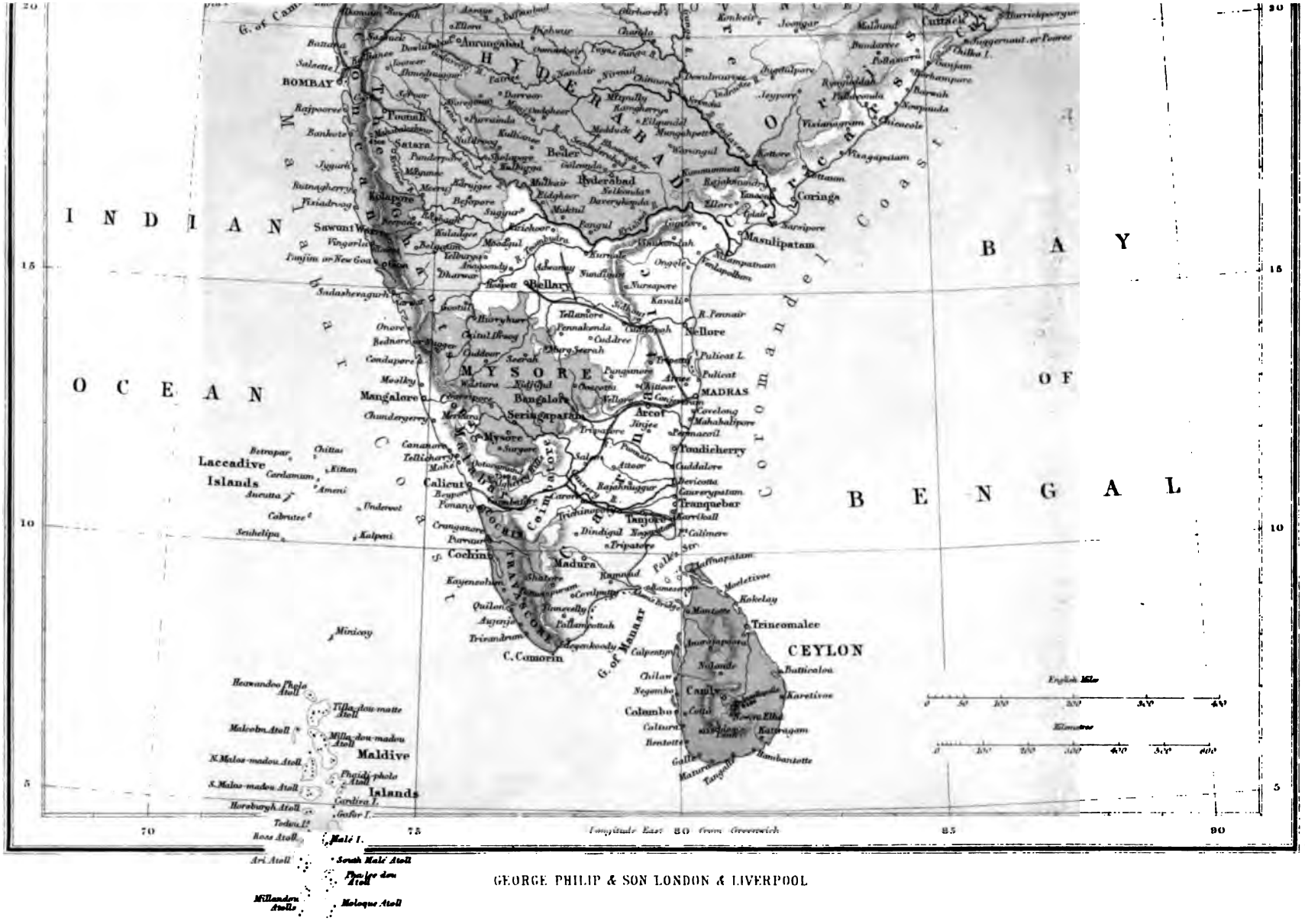

GEORGE PHILIP & SON LONDON & LIVERPOOL

GEORGE PHILIP & SO

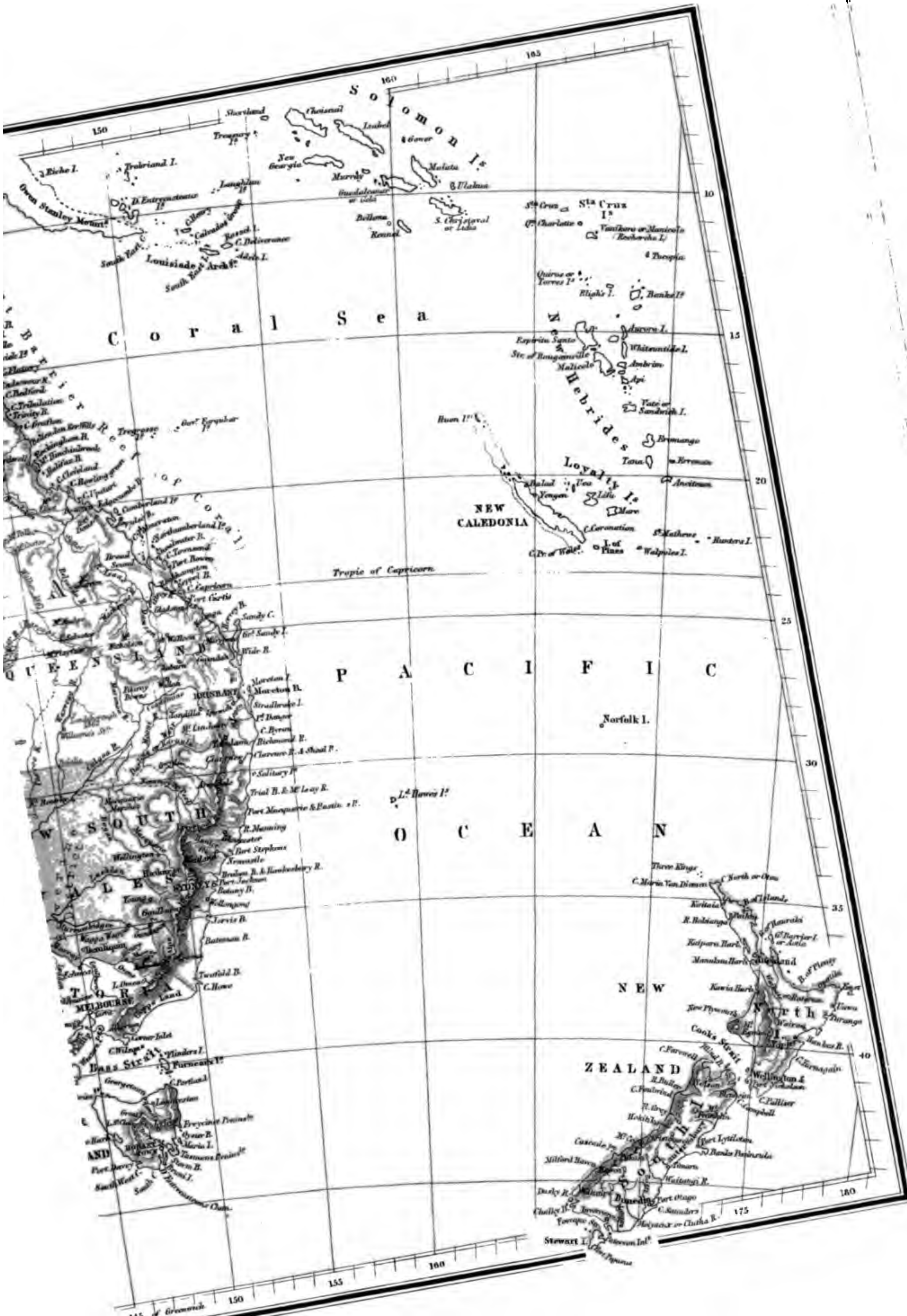

LONDON & LIVERPOOL.

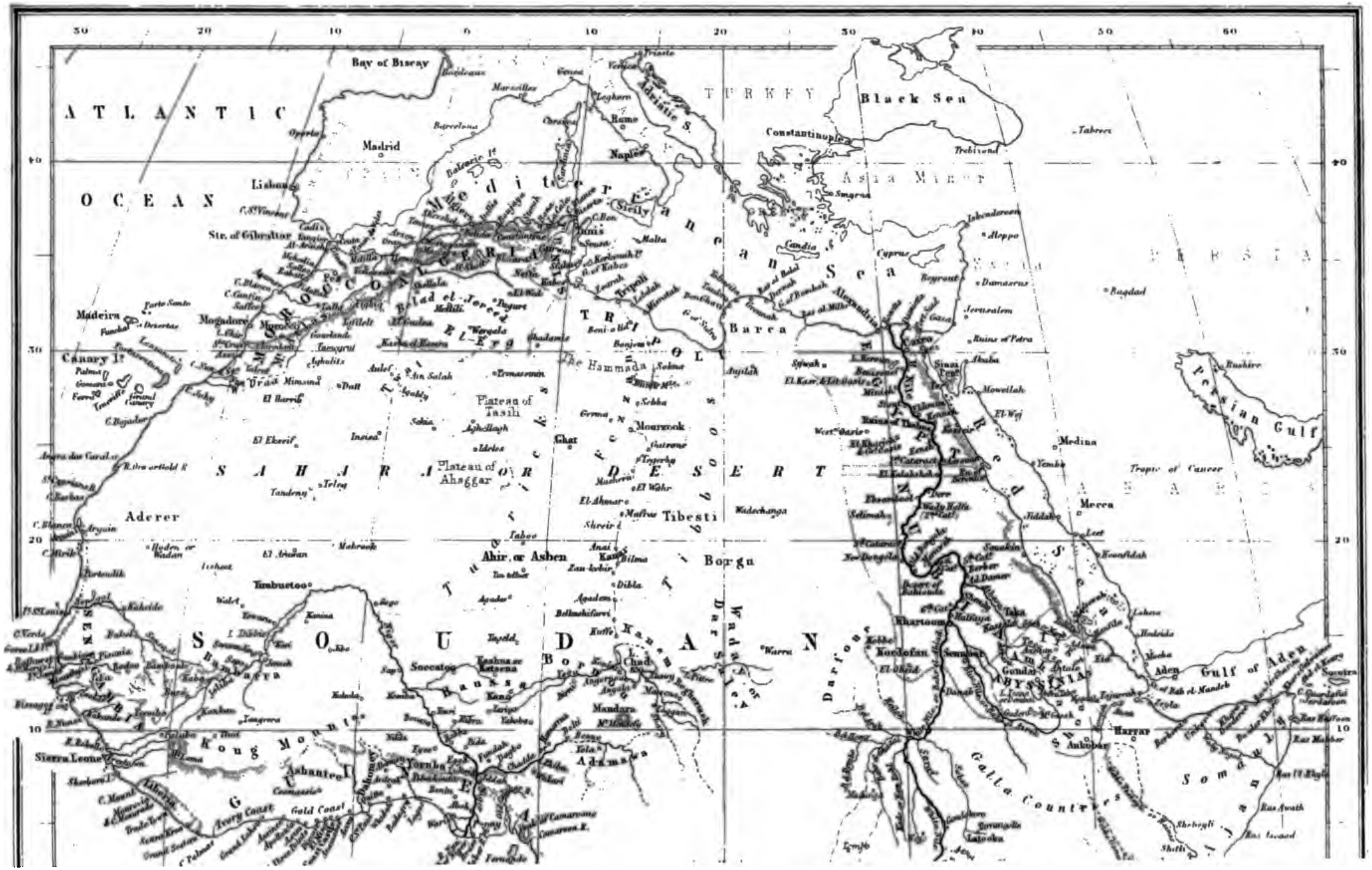
ATLANTIC OCEAN
Bay of Biscay
Madrid
Lisbon
Str. of Gibraltar
Madeira
Canary Is.
Mediterranean Sea
Black Sea
TURKEY
Asia Minor
Constantinople
Adriatic S.
Rome
Naples
Sicily
Malta
Tunis
Tripoli
Barca
Alexandria
Cyprus
Candia
Smyrna
Aleppo
Damascus
Jerusalem
Bagdad
Tabreez
PERSIA
Persian Gulf
ARABIA
Medina
Mecca
Tropic of Cancer
Red Sea
Nile
Gulf of Aden
Aden
ABYSSINIA
Khartoum
Kordofan
Sennaar
Gondar
Harrar
Galla Countries
Somauli
MOROCCO
ALGERIA
Mogador
Belad el-Jereed
El Erg
The Hammada
Plateau of Tasili
Plateau of Ahaggar
SAHARA OR DESERT
Tibesti
Mourzook
Ghat
Aderer
Ahir, or Asben
Borgu
Wadai
Dar Saley
Darfour
SOUDAN
Timbuctoo
Soccatoo
Haussa
Bornu
Kanem
Chad
Adamawa
Yoruba
Ashantee
Dahomey
Kong Mountains
Gold Coast
Ivory Coast
Liberia
Sierra Leone
SENEGAMBIA
Bambarra
Niger

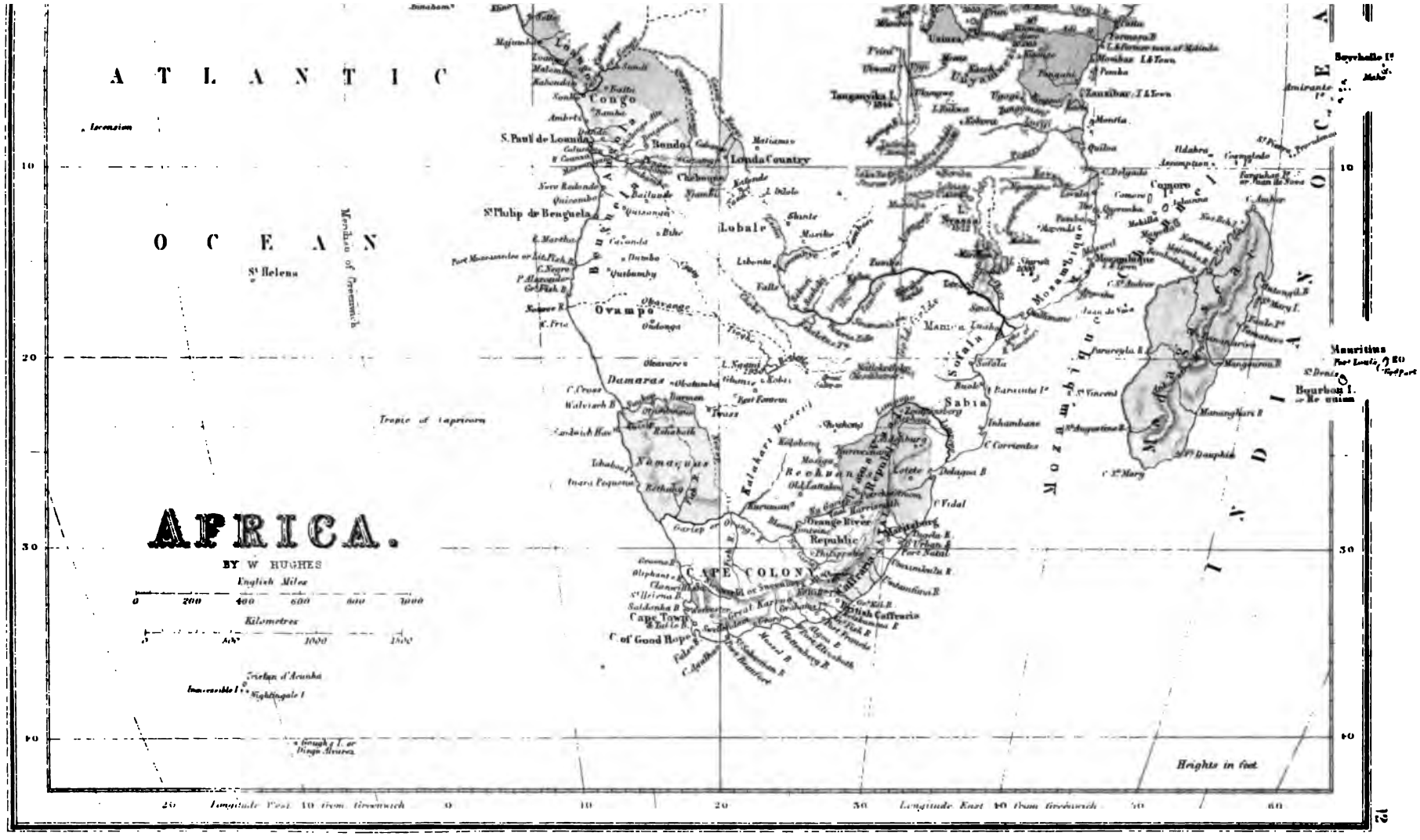

GEORGE PHILIP & SON LONDON & LIVERPOOL.

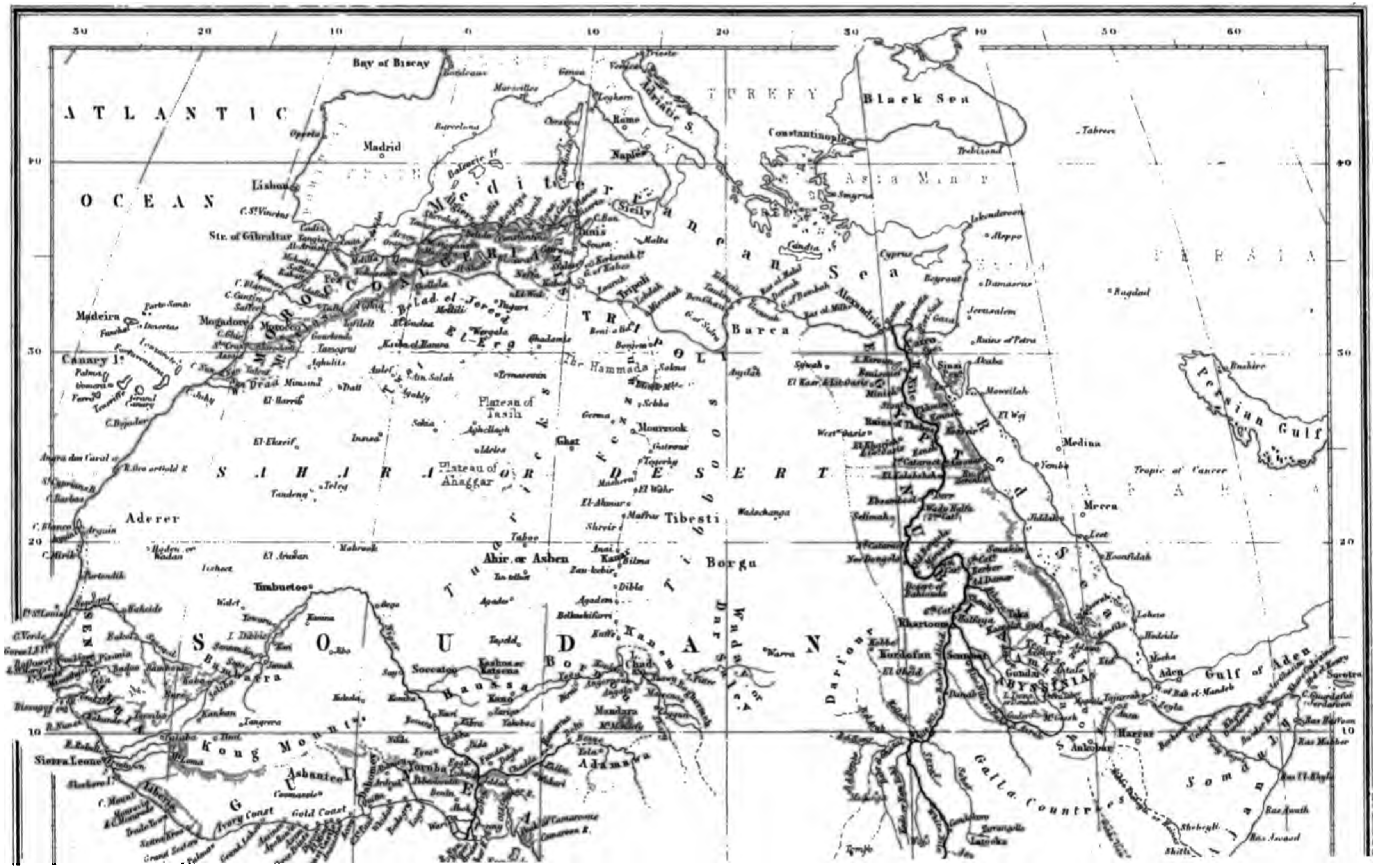
ATLANTIC
OCEAN
Bay of Biscay
Madrid
Lisbon
Str. of Gibraltar
Madeira
Canary Is.
Mediterranean Sea
Black Sea
Constantinople
TURKEY
Asia Minor
Naples
Rome
Sicily
Malta
Tunis
Tripoli
Barca
Alexandria
Cairo
Nile
Red Sea
Persian Gulf
PERSIA
ARABIA
Medina
Mecca
Tropic of Cancer
SAHARA OR DESERT
Aderer
Plateau of Tasili
Plateau of Ahaggar
Tibesti
Borgu
Ghat
Mourzook
Timbuctoo
SOUDAN
Kong Mounts.
Ashantee
Gold Coast
Ivory Coast
Sierra Leone
Liberia
Sockatoo
Haussa
Bornu
Chad
Kanem
Wadai
Darfour
Kordofan
Khartoum
ABYSSINIA
Gulf of Aden
Aden
Galla Countries
Somauli
Adamawa
Yoruba
Dahomey
El-Erg
The Hammada
MOROCCO
ALGERIA
Tabreez
Bagdad
Damascus
Aleppo
Jerusalem
Cyprus
Candia
Smyrna
Trebizond

GEORGE PHILIP & SON LONDON & LIVERPOOL

ASIA
ARCTIC OCEAN
Behring Str.
Alaska
Former Russian Territory
Parry Is.
Melville Sound
Banks I.
Baffin Bay
Cockburn I.
Davis Strait
Greenland
Iceland
Grinnell Land
Washington Land
Great Bear L.
Great Slave L.
Athabasca
Hudson Strait
Hudson Bay
East Main
Labrador
Rocky
BRITISH COLUMBIA
VANCOUVER I.
NEWFOUNDLAND
G. of St. Lawrence
C. Breton
C. Churchill
PACI

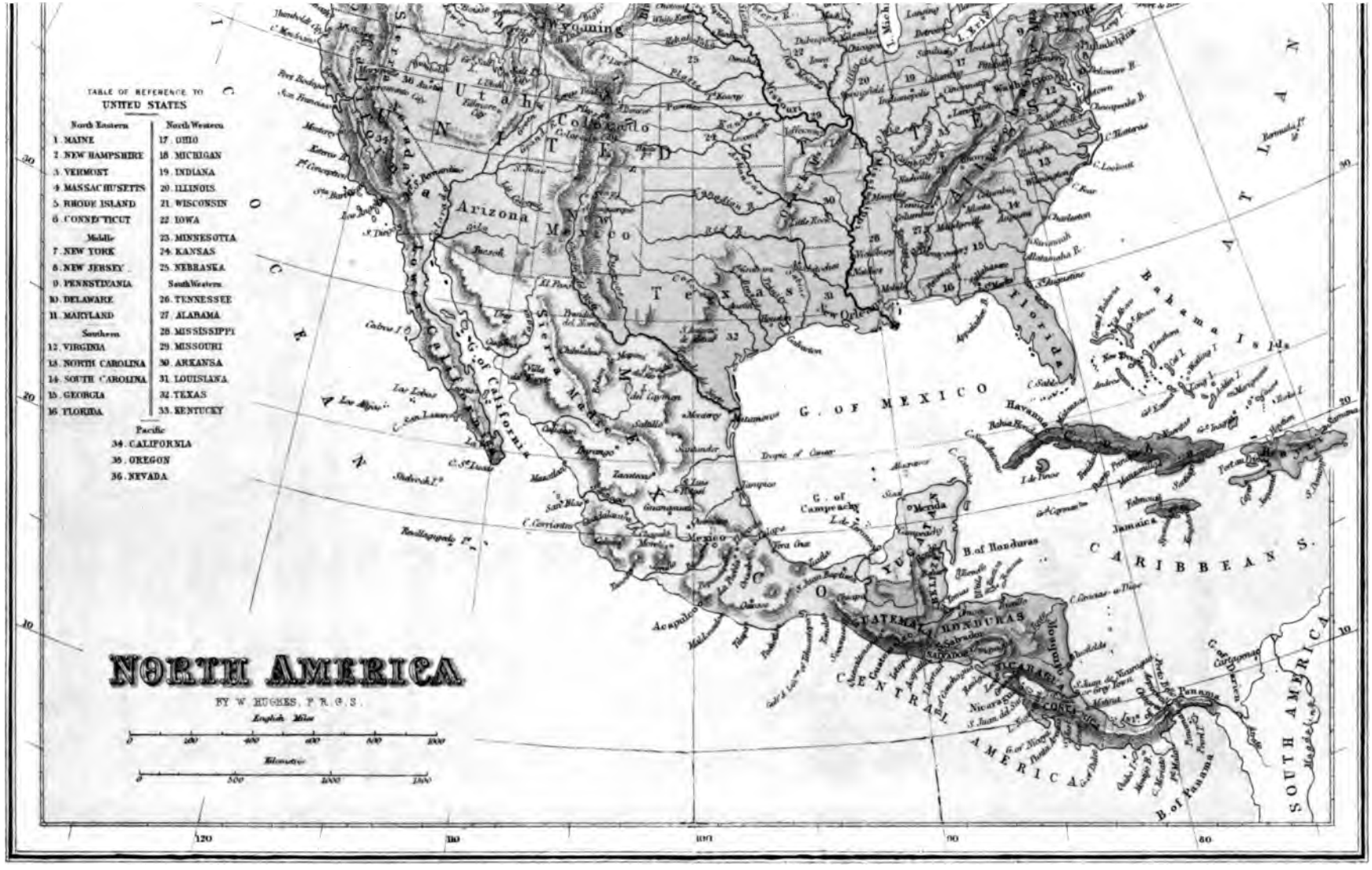

GEORGE PHILIP & SON LONDON & LIVERPOOL

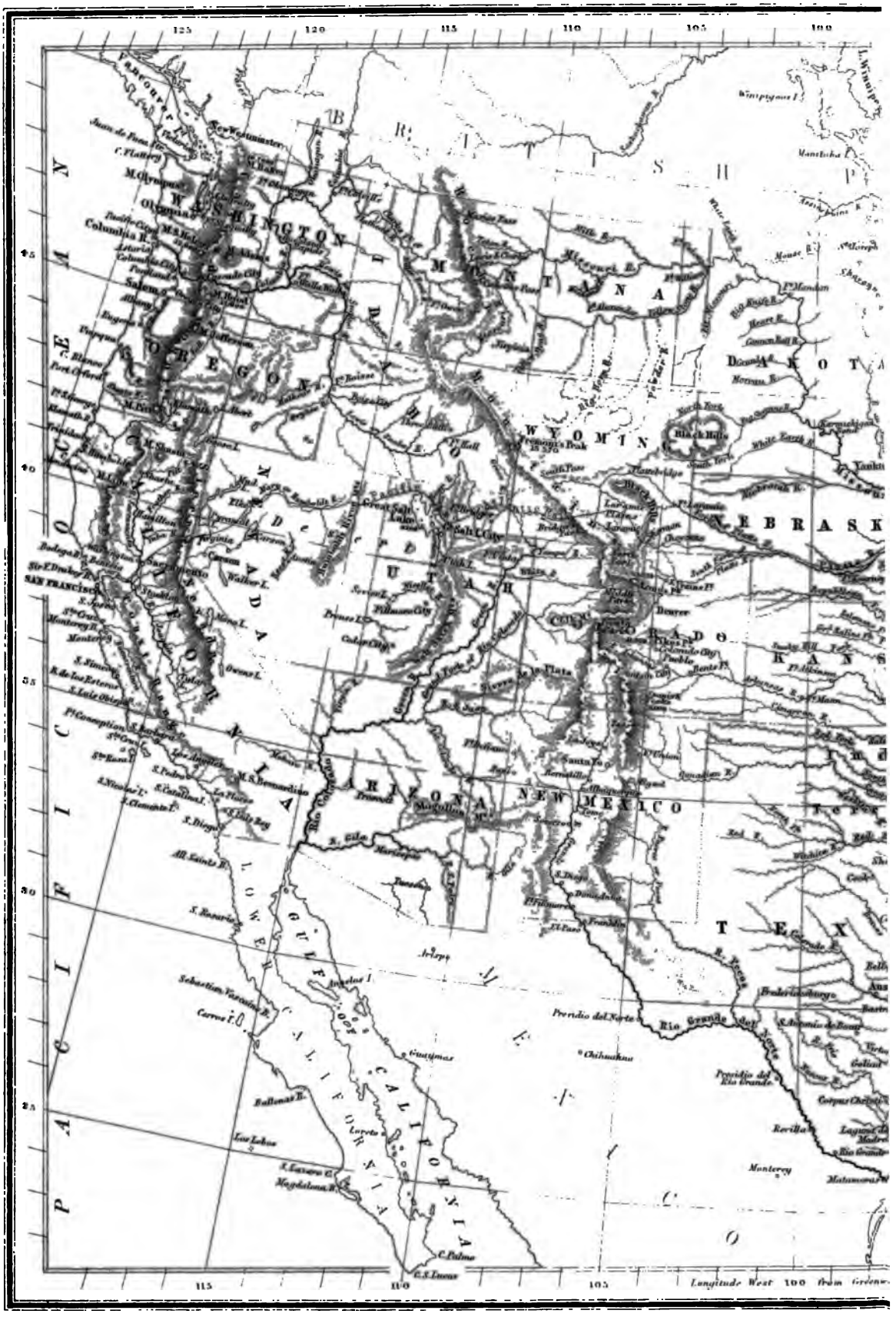

GEORGE PHILIP & SON

LONDON & LIVERPOOL

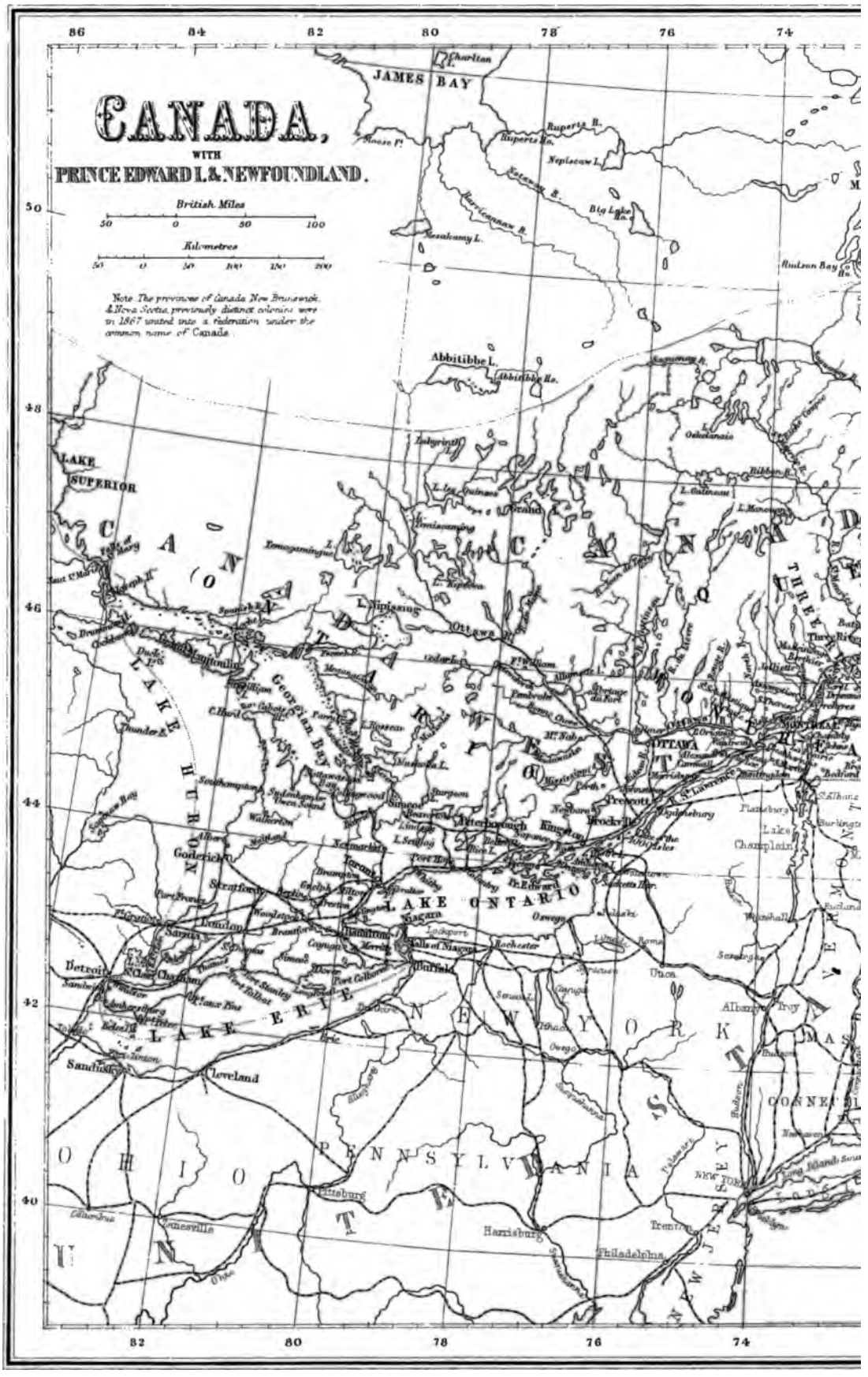

GEORGE PHILIP &

GULF OF
St LAWRENCE
ANTICOSTI I.
GASPE
Chaleur Bay
Bathurst
NEW
BRUNSWICK
Newcastle
Chatham
Richibucto
Moncton
Shediac
Fredericton
St John
St Andrews
Woodstock
Magdalen Islands
PRINCE EDWARD ISLAND
Charlottetown
Northumberland Strait
CAPE BRETON ISLAND
Sydney
Louisbourg
NOVA SCOTIA
Halifax
Annapolis
Digby
Yarmouth
Liverpool
Shelburne
Pubnico
C. Sable
BAY OF FUNDY
Portland
Portsmouth
Boston
Cape Cod
Nantucket
Marthas Vineyard
ATLANTIC OCEAN
Gulf of St Lawrence
Anticosti
Pr. Edward
Cape Breton
Labrador
Str. of Belle Isle
NEWFOUNDLAND
on a reduced scale
British Miles
St John's
Bonavista
Trinity
Placentia
Fortune B.
Miquelon I.
Langley I.
St Pierre I.
Bay of Islands
Port au Port
Bay of Rocks
Mecattina
Longitude West 70 of Greenwich
68
66
64
62
60
50
48
46
44
42
40

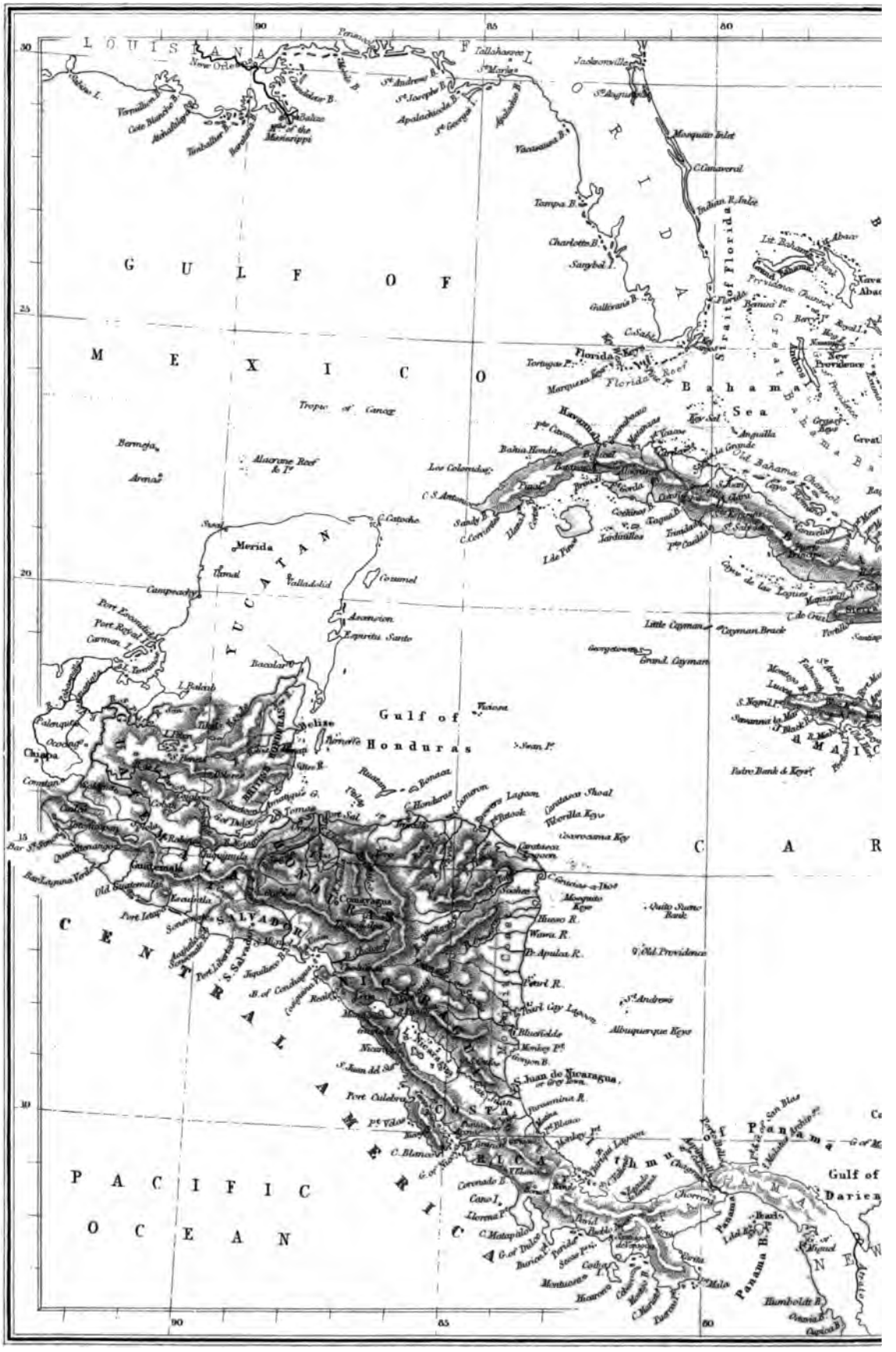

GEORGE PHILIP & S(

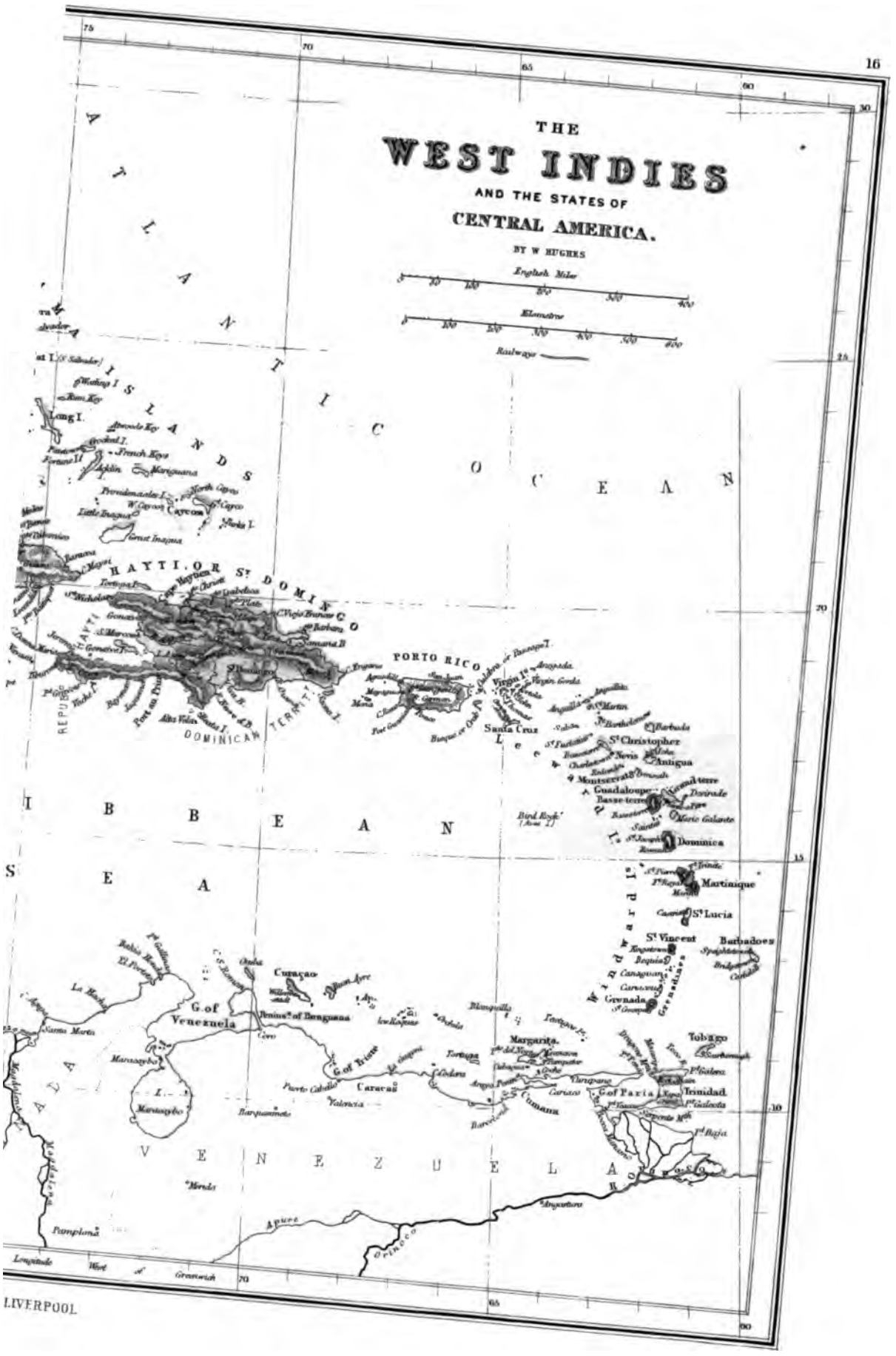
THE
WEST INDIES
AND THE STATES OF
CENTRAL AMERICA.
BY W HUGHES
English Miles
Kilometres
Railways
ATLANTIC OCEAN
ISLANDS
HAYTI, OR St DOMINGO
PORTO RICO
DOMINICAN REPUBLIC
Santa Cruz
St Christopher
Nevis
Antigua
Montserrat
Guadaloupe
Basse-terre
Grande terre
Marie Galante
Dominica
Martinique
St Lucia
St Vincent
Barbados
Grenada
Tobago
Trinidad
G. of Paria
Curaçao
G. of Venezuela
Maracaybo
Caracas
Cumana
Margarita
G. of Triste
VENEZUELA
Pamplona
Apure
Orinoco
Longitude West of Greenwich
LIVERPOOL

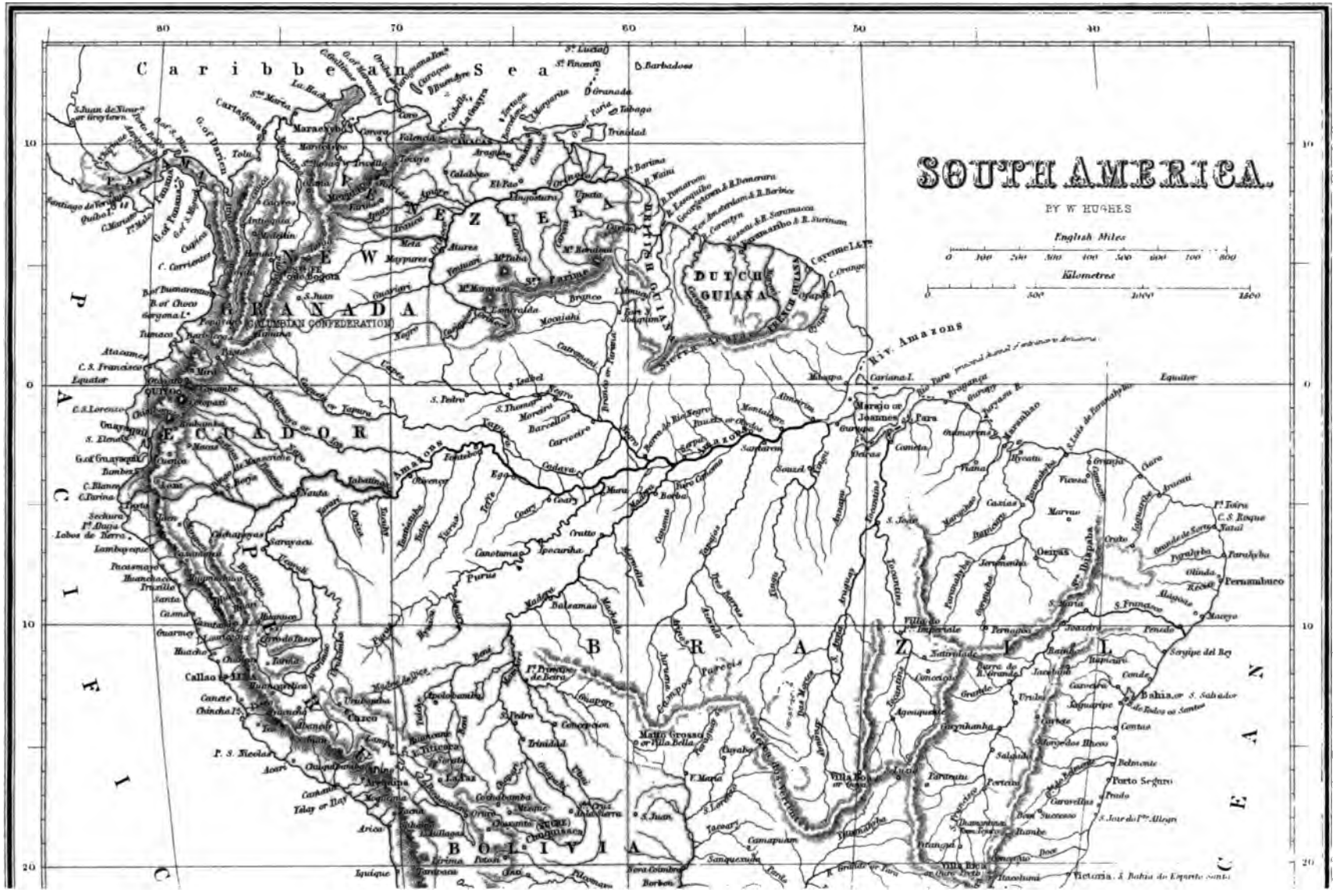
SOUTH AMERICA.
BY W. HUGHES
English Miles
Kilometres
Caribbean Sea
NEW GRANADA
COLUMBIAN CONFEDERATION
VENEZUELA
BRITISH GUIANA
DUTCH GUIANA
FRENCH GUIANA
ECUADOR
PERU
BOLIVIA
BRAZIL
Riv. Amazons
Equator
Pernambuco
Bahia or S. Salvador
Rio Janeiro
Victoria

GEORGE PHILIP & SON, LONDON & LIVERPOOL.

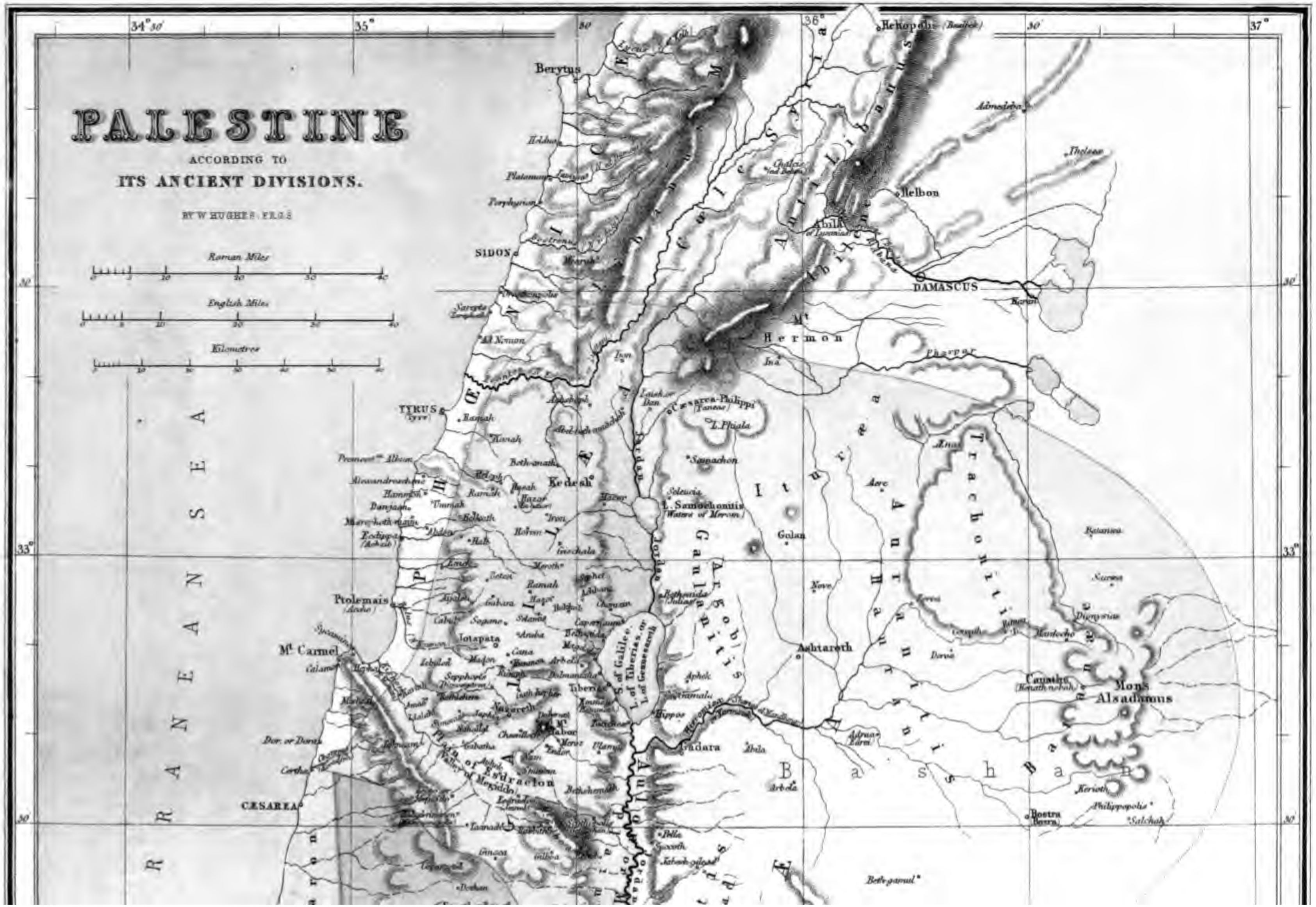

PALESTINE
ACCORDING TO
ITS ANCIENT DIVISIONS.
BY W. HUGHES. F.R.G.S.
Roman Miles
English Miles
Kilometres
34° 30'
35°
36°
37°
33°
Berytus
SIDON
TYRUS (Tyre)
Ptolemais (Acche)
Mt Carmel
CÆSAREA
DAMASCUS
Helbon
Heliopolis (Baalbec)
Abila
Mt Hermon
Kedesh
Iotapata
Nazareth
Tiberias
Gadara
Ashtaroth
Golan
Trachonitis
Mons Alsadamus
Bostra
Ituræa
Gaulanitis
Argob
Auranitis
Bashan
S. of Galilee, L. of Tiberias, or L. of Gennesareth
L. Samochonitis (Waters of Merom)
Plain of Esdraelon (Valley of Megiddo)
Jordan
Cæsarea-Philippi
S E A
R A N E A N

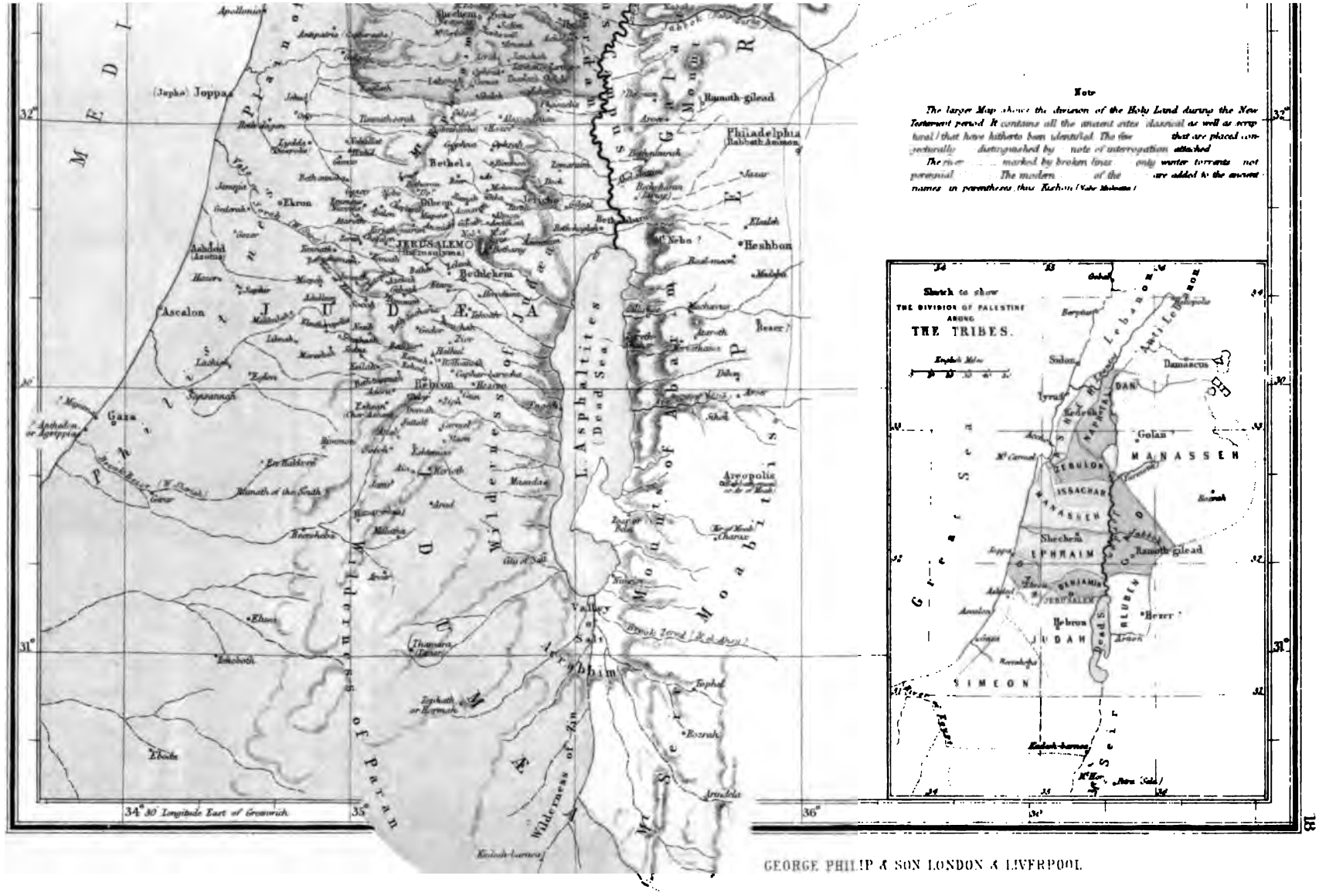

GEORGE PHILIP & SON LONDON & LIVERPOOL

INDEX.

Map.	Name.	Lat.	Long.
9	Aralsk, Ft.	46 5N	61 45E
6	Aran, I. N.	55 1N	8 34W
7	Aran, Val de'.	42 37N	0 53E
9	Ararat Mt.	39 42N	44 45E
9	Aras, R.	40 0N	47 0E
5	Arasaig	56 55N	5 50W
5	Arasaig Pt.	56 54N	5 55W
17	Arauca R.	7 0N	69 5W
17	Arauco	37 15S	73 23W
10	Aravulli Hills	25 30N	74 0E
18	Arbela	32 39N	36 0E
18	Arbela	32 48N	35 31E
5	Arbroath	56 33N	2 35W
7	Arcachon, Bassin d'	44 38N	1 15W
3	Archangel, New	57 10N	134 59W
18	Archelais	32 8N	35 31E
3	Archipelago Sea	36 0N	25 0E
7	Arcis	48 34N	4 7E
10	Arcot	12 50N	79 20E
6	Ardagh	53 40N	7 32W
6	Ardara	54 45N	8 25W
5	Ardchattan	56 28N	5 16W
7	Ardeche, dep.	44 40N	4 25E
7	Ardeche R.	44 25N	4 0E
6	Ardee	53 51N	6 33W
7	Ardennes, dep	49 4N	4 30E
6	Ardfert	52 19N	9 45W
6	Ardfinnan	52 18N	7 52W
6	Ardglass	54 15N	5 36W
6	Ardmore, B.	51 57N	7 43W
5	Ardnamurchan	56 42N	6 7W
5	Ardnamurchan Pt.	56 43N	6 14W
5	Ardoch	56 17N	3 50W
12	Ardrah	6 56N	1 58E
5	Ard Renish	57 42N	6 53W
5	Ardrishaig	56 1N	5 29W
5	Ardrossan	55 38N	4 50W
5	Ardtornish Ca.	56 32N	5 45W
16	Arenas	22 8N	91 23W
18	Areopolis or Rabbath-Moab or Ar of Moab	31 19N	35 50E
17	Arequipa	16 25S	71 36W
7	Argelles	43 0N	0 5W
7	Argentan	48 45N	0 1W
17	Argentino Ft.	38 43S	62 15W
7	Argenton	46 36N	1 30E
18	Argob (Gaulanitis), dist.	32 55N	35 45E
12	Arguin	20 25N	16 40W
9	Argunsk	51 30N	120 0E
5	Argyle, Co.	56 27N	5 15W
10	Ari Atoll Is.	3 30N	72 50E
11	Arid C.	34 1S	123 13E
10	Aridsong	29 7N	86 2E
17	Arica	18 28S	70 24W
15	Arichat	45 30N	61 4W
18	Arindela	30 44N	35 47E
17	Arinos R.	10 25S	58 0W
14	Arispe	30 45N	110 22W
14	Arkansas R.	35 0N	92 30W
14	Arkansas State	35 0N	92 30W
5	Arkeg, L.	56 58N	5 10W
12	Arkesko	15 40N	39 20E
6	Arklow	52 47N	6 9W
7	Arles	43 43N	4 37E
5	Armadale	57 2N	5 58W
5	Armadale	58 33N	4 5W
6	Armagh	54 21N	6 39W
6	Armagh, Co.	54 15N	6 40W
9	Armenia, Coy.	39 0N	44 0E
10	Arnee	13 30N	80 5E
6	Arney R.	54 16N	7 45W
11	Arnheim C.	12 17S	137 0E
8	Arno R.	43 40N	10 16E
18	Arnon (W. Mojib)	31 28N	35 38E
8	Arnsberg	51 25N	8 3E
8	Arnstadt	50 50N	10 59E
18	Aroer	32 1N	35 42E
18	Aroer	31 29N	35 52E
8	Arolsen	51 23N	9 0E
7	Arona	45 44N	8 33E
2	Aroo Is., or Arru Is.	7 6S	134 15E
6	Arra, Mts.	52 51N	8 18W
5	Arran I.	55 35N	5 15W
6	Arran Is. S.	53 7N	9 42W
7	Arras	50 18N	2 46E
7	Arriege, dep.	43 0N	1 30E
7	Arriege R.	43 0N	1 39E
6	Arrow, L.	54 4N	8 20W
14	Arrow R.	48 5N	90 0W
11	Arrowsmith, R.	29 20S	115 0E
2	Arru Is., or Aroo Is.	7 6S	134 15E
3	Arta	39 10N	21 4E
11	Arthur, Mt.	27 30S	136 10E
16	Artibonite R.	19 0N	72 0W
2	Artic Ocean	75 0N	70 0E
4	Arundel	50 51N	0 34W
6	Arvagh	53 55N	7 34W
7	Arve, R.	46 5N	6 25E
12	Arzen	35 51N	0 17W
4	Asaph, St.	53 16N	3 26W
12	Asban (Ahir) Coy.	19 0N	8 0E
	...alon	31 39N	34 30W
	...usion, B.	19 37N	87 24W
	...n, I.	7 55S	14 25W
	...enburg	49 58N	9 10E

Map.	Name.	Lat.	Long.
8	Aschersleben	51 46N	11 29E
18	Aser	32 22N	35 26E
12	Ashantee, Coy.	7 30N	2 0W
4	Ashborne	53 1N	1 45W
6	Ashbourne	53 31N	6 24W
4	Ashburton	50 31N	3 46W
4	Ashby-de-la-Zouch	52 46N	1 28W
18	Ashdod (Azotous)	31 46N	34 41E
18	Asher, Tribe of	33 10N	35 15E
4	Ashford	51 9N	0 52E
18	Ashtaroth	32 50N	36 1E
4	Ashton	53 25N	2 22W
4	Ashton	53 28N	2 6W
18	Ashshaph	33 17N	35 31E
9	Asia	50 0N	100 0E
9	Asia Minor	40 0N	35 0E
6	Askeaton	52 35N	9 2W
4	Askrigg	54 19N	2 3W
15	Aspey (Cape Breton I.)	46 54N	60 29W
18	Asphaltites L. (Dead Sea)	31 30N	35 35E
17	Aspinwall	9 20N	79 59W
12	Asuad, Ras, C.	4 34N	48 6E
17	Asuncion	25 20S	57 35W
9	Assam, Coy.	26 0N	96 0E
10	Assam, prov.	26 0N	91 0E
10	Assaye	20 15N	75 52E
10	Asseergurh	21 35N	76 23E
12	Assini	5 8N	3 23W
13	Assiniboine R.	50 0N	101 0W
15	Assomption	45 48N	73 28W
15	Assomption R.	46 30N	73 50W
12	Assouan	24 10N	33 5E
12	Assumption, I.	9 46S	46 34E
5	Assynt	58 10N	4 58E
5	Assynt, L.	58 11N	5 2W
9	Astrabad	36 55N	54 31E
3	Astrakhan	46 18N	48 5E
14	Astoria	46 5N	123 50W
17	Atacama, Desert of	24 30S	70 0W
17	Atacames	0 53N	79 53W
12	Atbara R. (Tecazze)	17 0N	35 30E
14	Atchfalaya, B.	29 35N	91 40W
7	Ath	50 37N	3 47E
13	Athabasca, L.	59 5N	108 30W
13	Athabasca R.	57 0N	111 2W
6	Athboy	53 37N	6 56W
6	Athenry	53 18N	8 44W
14	Athens	33 50N	83 18W
14	Athens	36 10N	92 0W
3	Athens	37 58N	23 43E
4	Atherstone	52 34N	1 32W
6	Athleague	53 34N	8 16W
6	Athlone	53 25N	7 51W
13	Atholl, C.	76 18N	70 0W
6	Athy	52 59N	7 0W
9	Atka or Atcha I.	52 31N	173 40E
14	Atkinson, Ft.	38 10N	99 15W
1	Atlantic I.	1 5N	165 0W
1	Atlantic Ocean	0 0	40 0W
12	Atlas Mts.	31 0N	7 0W
4	Attleborough	52 31N	1 1E
17	Atrato R.	7 0N	77 0W
9	Atrek R.	37 50N	57 0E
10	Attock	33 52N	72 17E
9	Atton I.	52 58N	172 17E
10	Attoor	11 40N	78 40E
17	Atures	5 35N	67 55W
16	Atwood's Key	23 5N	73 49W
7	Aube, dep.	48 20N	4 0E
7	Aube R.	48 30N	4 10E
7	Aubusson	45 58N	2 11E
7	Auch	43 39N	0 37E
11	Auckland	36 51S	174 45E
1	Auckland Is.	50 56S	166 7E
5	Auchmithie	56 36N	2 31W
6	Auchnacloy	54 25N	6 59W
5	Auchnacraig	56 26N	5 41W
5	Auchterarder	56 18N	3 41W
5	Auchtermuchty	56 17N	3 14W
10	Aucutta I.	10 51N	72 10E
7	Aude, dep.	43 14N	2 22E
7	Aude R.	43 13N	3 12E
7	Audierne	48 1N	4 32W
8	Aue R.	52 45N	8 55E
6	Aughrim	52 51N	6 19W
6	Aughrim	53 18N	8 18W
8	Augsburg	48 20N	10 55E
14	Augusta	44 33N	69 50W
14	Augusta	33 18N	81 52W
14	Augustine, St.	29 54N	81 26W
5	Augustus, Ft.	57 8N	4 39W
11	Augustus Mt.	24 30S	117 0E
10	Aujenjo	8 39N	76 45E
12	Aujilah	29 10N	21 45E
12	Aulef	28 50N	0 15W
18	Aulo or Magnus Campus, (Plain of Jordan)	32 20N	35 35E
17	Aullagas, L.	18 40S	67 0W
8	Aurich	53 27N	7 28E
7	Aurillac	44 56N	2 26E
11	Aurora I.	14 56S	168 6E
10	Aurungabad	19 50N	75 20E
12	Ausa R.	11 0N	42 0E
4	Austell, St.	50 20N	4 48W
1	Austral Is.	23 0S	147 0W

Map.	Name.	Lat.	Long.
11	Australia Continent	25 0S	135 0E
11	Australia Western Colony	32 0S	117 0E
11	Australian Alps	36 30S	149 0E
11	Australian Bight, Head of	32 0S	131 0E
11	Australia, South Colony	32 0S	137 0E
11	Australind	33 15S	115 45E
3	Austria, Coy.	48 0N	18 0E
7	Autun	46 58N	4 2[illegible]E
	Auvergne, Mts.	45 0N	2 50E
7	Auxonne	47 13N	5 24E
7	Auxerre	47 49N	3 35E
9	Ava	21 51N	95 58E
15	Avalon Pen. (Newfoundland)	47 20N	53 30W
7	Avallon	47 30N	3 54E
16	Aves Is.	11 59N	67 40[illegible]
7	Avesnes	50 7N	3 57E
7	Aveyron, dep.	44 21N	2 37E
7	Aveyron R.	44 10N	2 0E
5	Aviemore	57 14N	3 49W
5	Avich, L.	56 18N	5 20W
7	Avignon	43 57N	4 50E
5	Avoch	57 34N	4 11W
5	Avon, Ben	57 6N	3 29W
4	Avon R.	52 0N	2 10W
5	Avon R.	55 57N	3 40W
4	Avon R.	51 26N	2 38W
5	Avon R.	57 17N	3 27W
5	Avon R.	55 39N	4 5W
7	Avranches	48 41N	1 23W
12	Awath, Ras, C.	5 32N	48 40E
5	Awe, Loch	56 19N	5 13W
5	Awe R.	56 25N	5 9W
4	Axbridge	51 17N	2 48W
12	Axim	4 52N	2 14W
4	Axminster	50 46N	3 0W
4	Axmouth	50 42N	3 4W
12	Axoum	14 15N	38 20E
17	Ayacucho	13 20S	74 5W
4	Aylesbury	51 49N	0 49W
15	Aylmer	45 25N	75 53W
15	Aylmer Sound	50 33N	59 21W
5	Aylort, L.	56 51N	5 50W
4	Aylsham	52 48N	1 14E
5	Ayr	55 28N	4 38W
5	Ayr, Co.	55 25N	4 30W
4	Ayr, Pt. of	54 25N	4 22W
5	Ayr R.	55 29N	4 30W
4	Aysgarth	54 17N	1 59W
9	Ayuthia	14 15N	100 30E
12	Azamor	33 18N	8 15W
17	Azevedo R.	10 0S	56 15W
10	Azimgurh	26 1N	83 15E
7	Azincourt (Agincourt)	50 29N	2 9E
1	Azores, or Western Isles	38 0N	27 0W
18	Azotous (Ashdod)	31 46N	34 41E
3	Azov	47 7N	39 26E
3	Azov, Sea of	46 0N	37 0E
16	Azuey, L.	18 35N	72 2W

B

Map.	Name.	Lat.	Long.
18	Baal-meon	31 45N	35 51E
9	Baba C.	39 28N	26 4E
12	Bab-el-Mandeb Str. of	12 41N	43 27E
9	Babuyanes Is.	19 1N	121 20E
9	Babylon, Ruins of	32 30N	44 30E
13	Back or Thleewecho R.	65 40N	97 0W
8	Backnang	48 57N	9 28E
4	Bacup	53 42N	2 13W
12	Badagry	6 24N	2 53E
3	Badajos	38 48N	6 54W
8	Baden, G. Duchy	48 40N	8 20E
5	Baden, L.	58 16N	4 5W
8	Baden Baden	48 43N	8 15E
12	Badoo	13 5N	12 40W
13	Baffin Bay	73 0N	66 0W
9	Bagdad	33 19N	44 24E
4	Baggy Point	51 8N	4 14W
6	Bagnalstown	52 42N	6 58W
7	Bagnères de Bigorre	43 4N	0 11E
7	Bagnères de Luchon	42 48N	0 37E
16	Bahama Bank, Great	23 30N	78 0W
16	Bahama Bank, Little	26 50N	78 0W
16	Bahama Channel, Old	22 40N	78 30W
16	Bahama, Grand I. W. Point	26 41N	79 0W
16	Bahama Is.	24 0N	75 0W
16	Bahama Sea	24 0N	79 20W
10	Bahar	25 10N	85 35E
10	Bahar, dist.	25 0N	85 30E
17	Bahia, or St Salvador	13 0S	38 31W
17	Bahia Blanca	38 59S	61 40W
16	Bahia Honda	22 59N	83 13W
16	Bahia Honda	12 19N	71 48W

Map.	Name.	Lat.	Long.
12	Bahiouda Desert	17 30N	31 0E
9	Bahrein I.	25 46N	50 36E
12	Bahr el Abiad, or White Nile R.	12 0N	32 0E
12	Bahr el Azrek, or Blue Nile R.	12 0N	35 0E
8	Bahrenburg	52 37N	8 48E
12	Bahr Keilak R.	9 30N	27 0E
9	Baikal L.	53 0N	107 0E
6	Bailieborough	53 55N	6 59W
12	Bailundo	11 58S	15 18E
7	Baise R.	43 45N	0 22E
16	Baitiqueri, Pto.	20 5N	74 50W
10	Baitool	21 57N	77 47E
17	Bajada	31 59S	60 10W
10	Bajaura	23 15N	83 40E
10	Bajour	35 2N	71 22E
12	Bakel	14 58N	12 25W
14	Baker, Mt.	48 45N	121 40W
4	Bakewell	53 12N	1 42W
9	Bakhtegan L.	29 30N	54 0E
3	Baksaeva	47 32N	51 48E
4	Bala	52 55N	3 36W
9	Balabac I.	7 48N	117 51E
11	Balade	20 17S	164 25E
3	Balaklava	44 30N	33 34E
10	Balasore	21 30N	86 57E
3	Balaton, L.	46 50N	17 40E
6	Balbriggan	53 36N	6 10W
16	Balcab, L.	17 0N	90 30W
4	Baldock	51 59N	0 12W
3	Balearic Is.	39 30N	3 0E
16	Balize	29 5N	89 3W
3	Balkan Mts.	42 30N	25 0E
9	Balkash, or Tengiz, L.	45 0N	76 0E
9	Balkh	36 45N	67 20E
6	Balla	53 49N	9 7W
6	Ballaghaderren	53 55N	8 34W
6	Ballaghkeen	52 28N	6 25W
5	Ballahulish	56 40N	5 9W
5	Ballantrae	55 7N	5 0W
6	Ballanhassig	51 49N	8 33W
11	Ballarat	37 28S	143 50E
5	Ballater	57 4N	3 4W
14	Ballenas B.	26 40N	113 20W
2	Balleny Is.	6[illegible] 44S	163 11E
6	Ballina	54 6N	9 9W
6	Ballinacor	52 55N	6 17W
6	Ballinahinch	53 27N	9 52W
6	Ballinakill, Harbour	53 35N	10 4W
6	Ballinamallard	54 25N	7 36W
6	Ballinamore	54 3N	7 48W
6	Ballinasloe	53 20N	8 13W
6	Ballinderry, R	54 37N	6 40W
6	Ballingarry	52 27N	8 51W
6	Ballinrobe	53 38N	9 12W
6	Ballitore	53 1N	6 48W
5	Balloch	56 1N	4 35W
5	Balquhidder	56 22N	4 18W
6	Ballybay	54 8N	6 54W
6	Ballycastle	55 12N	6 14W
6	Ballyclare	54 45N	6 0W
6	Ballyconnell	54 7N	7 35W
6	Ballycotton	51 50N	8 3W
6	Ballyduff	52 13N	10 11W
6	Ballygawley	54 28N	7 1W
6	Ballyglass	53 44N	9 10W
6	Ballyhalse	54 3N	7 19W
6	Ballyhaunis	53 46N	8 45W
6	Ballyheige	52 23N	9 50W
6	Ballyheige, B.	52 22N	9 53W
6	Ballyjamesduff	53 52N	7 12W
6	Ballymahon	53 34N	7 45W
6	Ballymena	54 52N	6 16W
6	Ballymoe	53 42N	8 27W
6	Ballymoney	55 4N	6 31W
6	Ballymore	53 29N	7 40W
6	Ballymote	54 5N	8 31W
6	Ballynahinch	54 24N	5 49W
6	Ballynakill	52 53N	7 18W
6	Ballyness Har.	55 8N	8 8W
6	Ballyragget	52 47N	7 20W
6	Ballyshannon	54 30N	8 11W
6	Ballyskelling, B.	51 47N	10 15W
6	Ballyteigue, B.	52 12N	6 42W
10	Balmir	25 48N	71 18E
5	Balmoral	57 3N	3 15W
10	Balotra	25 50N	72 15E
17	Balsamao	8 50S	63 12W
3	Baltic Port	59 8N	23 34E
3	Baltic Sea	57 0N	20 0E
6	Baltimore	51 29N	9 22W
14	Baltimore	39 17N	76 37W
6	Baltinglass	52 55N	6 42W
12	Bamba	6 58S	14 26E
12	Bambarra, Coy	14 0N	7 0W
8	Bamberg	49 54N	10 54E
12	Bambouk	13 40N	11 20W
4	Bamburg Castle	55 37N	1 43W
4	Bampton	50 58N	3 29W
6	Banagher	53 11N	7 59W
6	Banbridge	54 21N	6 16W
4	Banbury	52 4N	1 20W
2	Banca I.	2 20S	106 0E
5	Banchory	57 4N	2 32W

Map.	Name.	Lat.	Long.
10	Bander Vikkar	24 15N	67 30E
6	Bandon	51 44N	8 45W
6	Bandon, R.	51 43N	8 33W
16	Banes, Pto.	20 53N	75 40W
5	Banff	57 40N	2 31W
5	Banff, Co.	57 24N	3 10W
10	Bangalore	13 2N	77 35E
9	Bang-kok	13 58N	134 0E
6	Bangor	54 39N	5 40W
4	Bangor	53 14N	4 7W
14	Bangor	44 50N	68 50W
3	Banialouka	44 46N	17 11E
10	Bankee	28 3N	81 37E
10	Bankote	17 55N	73 15E
11	Bank's Is.	13 53S	168 45E
13	Bank's Land	74 0N	117 0W
11	Bank's Penins.	43 54S	173 1E
13	Bank's Strait	75 0N	118 0W
6	Bann R.	55 0N	6 35W
6	Bann, R.	52 35N	6 27W
5	Bannockburn	56 6N	3 54W
6	Bannow, B.	52 11N	6 50W
10	Banswarra	23 25N	74 21E
6	Bantry	51 40N	9 27W
6	Bantry B.	51 37N	9 48W
16	Baracoa	20 21N	74 29W
15	Barachais, Gt. (Newfoundland)	47 37N	57 52W
10	Barakeil	32 20N	67 50E
14	Barataria B.	29 15N	89 55W
12	Barazuta Is	21 31S	35 33E
17	Barbacena	21 12S	44 0W
17	Barbacoas	1 50N	78 15W
16	Barbadoes I.	13 7N	59 25W
16	Barbara, Sta.	19 10N	69 20W
14	Barbara, Sta.	33 23N	119 2W
12	Barbas C.	22 19N	16 45W
7	Barbezieux	45 27N	0 9W
16	Barbuda I.	17 33N	61 43W
12	Barca, dist.	31 0N	22 0E
17	Barcellos	0 55S	62 10W
3	Barcelona	41 22N	2 11E
16	Barcelona	10 13N	64 40W
7	Barcelonette	44 25N	6 39E
10	Bareilly	28 22N	79 25E
7	Barfleur C.	49 41N	1 15W
17	Barima, Pt.	8 36N	60 40W
4	Barking	51 32N	0 5E
7	Bar le Duc	48 46N	5 11E
8	Barmen	51 5N	7 10E
12	Barmen	22 15S	16 52E
4	Barmouth	52 44N	4 4W
4	Barnard Cas.	54 32N	1 54W
9	Barnaul	53 25N	83 15E
6	Barnesmore, Mts.	54 45N	8 0W
4	Barnet	51 39N	0 12W
4	Barnsley	53 33N	1 28W
4	Barnstaple	51 4N	4 3W
4	Barnstaple B.	51 4N	4 22W
8	Barnstorf	52 43N	8 30E
10	Baroche	21 51N	73 [illegible]E
10	Baroda	22 15N	73 12E
13	Baronov I.	56 50N	134 50W
5	Barra I. N. Pt.	57 2N	7 34W
17	Barra do. Rio Negro	3 5S	59 18W
17	Barra do. R. Grande	12 22S	43 40W
5	Barrhead	55 48N	4 23W
5	Barrhill	55 7N	4 47W
15	Barrie	44 23N	79 45W
11	Barrow I.	21 14S	114 55E
13	Barrow, Pt.	71 24N	156 20W
6	Barrow, R.	52 16N	7 0W
13	Barrow Strait	74 10N	89 0W
7	Bar-sur-Aube	48 14N	4 43E
7	Bar-sur-Seine	48 8N	4 21E
16	Bartholomew, St. I.	17 54N	62 48E
1	Bartholomew St. Is.	14 39N	174 22E
5	Barvas	58 22N	6 33W
10	Barwah	18 57N	84 38E
7	Bas, I. de	48 44N	4 1W
18	Bashan, dist.	32 35N	36 15E
9	Bashee Is. N.	21 5N	121 57E
4	Basingstoke	51 16N	1 4W
8	Basle	47 33N	7 35E
9	Basra	30 30N	47 34E
7	Bas Rhin, dep.	48 35N	7 30E
5	Bass Rk.	56 4N	2 38W
11	Bass Strait	40 0S	147 0E
7	Basses Alpes, dep.	44 5N	6 10E
7	Basses Pyrenees, dep.	43 20N	0 40W
16	Basse-terre	16 0N	61 45W
16	Basse-terre I.	16 10N	61 50W
8	Bassum	52 50N	8 42E
7	Bastia (Corsica)	42 41N	9 27E
14	Bastrop	30 6N	97 28W
18	Batanaea, dist.	32 30N	36 30E
9	Ba-tang	29 32N	99 10E
16	Batavano	22 35N	82 22W
2	Batavia	6 8S	106 50E
11	Bateman B.	36 0S	150 25E
4	Bath	51 23N	2 20W
14	Bath (Maine, U.S.)	44 0N	69 50W
14	Bath	39 30N	78 0W
15	Bath (Canada)	44 11N	76 [illegible]
5	Bathgate	55 54N	3 [illegible]
12	Bathurst	13 28N	16 [illegible]
11	Bathurst	33 26S	149 [illegible]

Map	Name.	Lat.	Long.
15	Bathurst (New Brunswick)	47 38n	65 44w
11	Bathurst B.	14 30s	144 0e
15	Bathurst, C.	70 56n	127 35w
11	Bathurst I.	11 19s	130 16e
15	Bathurst L. (Newfoundland)	48 10n	56 50w
15	Batiscan	46 31n	72 16w
15	Batiscan R.	46 31n	72 15w
14	Baton Rouge	30 31n	91 5w
3	Batoum	41 39n	41 39e
12	Batta	5 58s	13 58e
10	Battana	19 35n	73 0e
12	Batti L.	0 40n	43 10e
10	Batticaloa	7 41n	81 44e
4	Battle	50 58n	0 29e
5	Battock, Mt.	56 58n	2 46w
10	Baug	29 4n	67 45e
7	Baugé	47 33n	0 7w
15	Bauld C. (Newfoundland)	51 38n	55 24w
7	Baune	47 22n	6 22e
8	Bautzen	51 11n	14 26e
8	Bavaria Kingd	49 10n	10 50e
8	Bavaria, Lower	48 40n	12 4e
8	Bavaria, Rhenish (Palatinate)	49 0n	8 0e
8	Bavaria, Upper	48 0n	11 5e
4	Bawtry	53 28n	1 1w
16	Bayenete	18 10n	72 58w
7	Bayeux	49 17n	0 42w
7	Bayonne	43 29n	1 28w
8	Bayreuth	49 56n	11 34e
7	Bazas	44 27n	0 18w
15	Bazaroutu Is.	21 31n	35 33e
4	Beachy Hd.	50 44n	0 12e
4	Beaminster	50 48n	2 44w
4	Beaumaris	53 15n	4 5w
15	Bear B. (Anticosti I.)	49 34n	62 32w
15	Bear C. (Prince Edward's I.)	46 1n	62 30w
13	Bear, Great L.	66 0n	120 30w
6	Bear I.	51 37n	9 52w
9	Bear, or Medveji Is.	70 38n	160 20e
14	Bear R.	42 0n	112 0w
16	Beata I.	17 35n	71 21w
5	Beatock	55 18n	3 28w
14	Beaufort	32 26n	80 41w
12	Beaufort, Port	34 45s	20 28e
15	Beauharnois	45 19n	73 5w
5	Beauly	57 29n	4 28w
5	Beauly, L.	57 30n	4 15w
7	Beaune	47 2n	4 51e
7	Beaupreau	47 12n	1 0w
7	Beauvais	49 25n	2 5e
14	Beaver	40 48n	80 20w
14	Beaver Is.	45 45n	85 25w
15	Beaverton	44 26n	79 9w
15	Becancour R.	46 20n	71 50w
4	Beccles	52 26n	1 33e
12	Bechuanas Land	25 30s	26 0e
4	Bedale	54 17n	1 36w
7	Bedarrieux	43 39n	3 12e
15	Bedegue (Cape Breton I.)	46 6n	60 47w
10	Beder	17 38n	77 53e
15	Bedford	45 7n	72 59w
4	Bedford	52 8n	0 3w
11	Bedford C.	15 16s	145 22e
4	Bedford Co.	52 0n	0 25w
19	Bednore (Nugger)	13 50n	75 5e
10	Beema R.	17 30n	75 40e
18	Beer	31 48n	35 14e
10	Beerool	22 57n	88 33e
18	Beersheba	31 14n	34 53e
4	Bees, St.	54 30n	3 35w
4	Bees, St., Hd.	4 30n	3 38w
6	Beg L.	54 47n	6 25w
10	Begas R.	31 50n	76 30e
12	Beghermeh Kingdom	11 30n	18 0e
13	Behring B.	59 30n	139 50w
9	Behring I.	55 17n	165 46e
13	Behring Strait	66 0n	169 0w
5	Beith	55 45n	4 37w
16	Bejapore	16 48n	75 40e
16	Bejucal	22 48n	82 21w
12	Belad el-Jereed	32 30n	3 0e
15	Belee L.	41 46n	82 40w
12	Belenia	4 5n	32 20e
6	Belfast	54 36n	5 56w
11	Belfast	38 10s	142 12e
6	Belfast Lough	54 40n	5 50w
4	Belford	55 36n	1 50w
7	Belfort	47 39n	6 53e
12	Belgagetterri	15 50n	14 0e
10	Belgaum	15 48n	74 40e
3	Belgium, Coy.	50 0n	4 0e
3	Belgrade	44 50n	20 27e
10	Belhari	23 46n	80 18e
12	Belida	36 20n	2 40e
16	Belize	17 29n	88 12w
16	Belize R.	17 8n	89 0w
14	Bell	31 0n	97 23w
5	Bell Rock	56 26n	2 25w
15	Bell I. S (Newfoundland)	50 48n	55 26w
7	Bellac	46 7n	1 3e
6	Bellaghy	54 49n	6 31w
10	Bellary	15 10n	76 53e
7	Belle I.	47 18n	3 13w
15	Belle I. (Newfoundland)	52 1n	55 17w
13	Belle Isle	52 1n	55 17w
15	Belle Isle Str. (Newfoundland)	51 35n	56 30w
15	Belleville	44 11n	77 25w
7	Belley	45 46n	5 40e
4	Bellingham	55 9n	2 15w
6	Bellingham Cas.	53 54n	6 24w
11	Bellona I.	11 12s	159 54e
13	Bellot Str.	72 0n	94 0w
17	Belmonte	15 55s	39 0w
17	Belmonte, R. Grde do	16 0s	40 0w
6	Belmullet	54 13n	9 59w
9	Beloochistan, Coy.	27 20n	63 0e
9	Beloor-tagh Mts.	40 0n	72 0e
4	Belper	53 1n	1 28w
3	Belt, Great, Str.	55 30n	11 0e
3	Belt, Little, Str.	55 0n	10 0e
6	Belturbet	54 6n	7 26w
18	Belus R. (Naaman N.	32 54n	35 6e
11	Belyando R.	22 0s	146 30e
10	Bemini Is.	25 45n	79 10w
5	Ben Avon	57 6n	3 29w
5	Ben Cruachan	56 26n	5 7w
5	Ben Derag	57 47n	4 58w
12	Ben Ghazi	32 6n	20 2e
5	Ben Hee	58 15n	4 41w
5	Ben Lawers	6 34n	4 14w
5	Ben Ledi	56 16n	4 17w
5	Ben Lomond	56 14n	4 37w
5	Ben Mac Dhui	57 5n	3 40w
5	Ben More	56 25n	6 7w
5	Ben More	56 24n	4 3w
5	Ben More	58 9n	4 53w
5	Ben Nevis	56 48n	5 0w
5	Ben Venue	56 14n	4 24w
5	Ben Vorlich	56 20n	4 45w
5	Ben Vorlich	56 21n	4 10w
5	Ben Wyvis	57 40n	4 34w
10	Benares	26 0n	83 40e
10	Benares	25 20n	83 2e
5	Benbecula I.	57 27n	7 18w
10	Bengal, prov.	24 0n	88 0e
14	Benecia	38 5n	122 8w
8	Benedictbeuern	47 41n	11 23e
9	Bengal, Bay of	15 0n	90 0e
6	Bengorriff, M.	53 36n	9 34w
12	Benguela, Coy.	13 0s	0 0e
17	Beni R.	11 2s	66 0w
12	Benin	6 20n	5 28e
17	Beni-o ld	31 30n	14 10e
12	Benisouef	29 5n	31 5e
16	Benito, S.	16 52n	90 42w
18	Benjamin, Tribe of	31 50n	35 20e
6	Benmore, Hd.	55 18n	6 8w
8	Bentheim	52 18n	7 8e
14	Bents Fort	38 5n	103 40w
12	Benue R. (Chadda)	8 0n	9 0e
6	Benwee, Hd.	54 20n	9 49w
16	Bequia I.	13 5n	61 14w
8	Beraunka R. (Mies R.)	49 57n	13 50e
1	Berber	18 2n	33 50e
12	Berbera	10 26n	45 0e
17	Berbice R.	6 21n	57 30w
8	Berchtesgaden	47 37n	13 0e
3	Berdytchev	49 54n	28 40e
12	Berenice, Ruins of	24 0n	35 20e
9	Berezov	64 20n	64 50e
7	Bergamo	45 41n	9 41e
8	Bergedorf	53 28n	10 11e
3	Bergen	60 24n	5 18e
7	Bergerac	44 52n	0 28e
10	Berhampore	19 20n	84 45e
4	Berkhampstead	5 46n	0 35w
4	Berkshire Co.	51 30n	1 2w
15	Berlin	43 28n	80 34w
3	Berlin	52 31n	1 22e
13	Bermuda Is.	32 26n	64 37w
14	Bernalillo	35 20n	106 30w
7	Bernard, St, Great	45 52n	7 12e
7	Bernard, St, Little	45 40n	6 50e
14	Bernardino, Mt. S.	33 58n	117 3w
8	Bernburg	51 47n	11 44e
3	Berne	46 57n	7 27e
5	Bernera	57 43n	7 11w
5	Bernera I.	58 13n	6 52w
5	Bernera, L.	58 15n	6 50w
11	Bernier I.	24 48s	113 7e
11	Bernouilli C.	36 57s	139 42e
5	Berriedale	58 11n	3 31w
5	Berriedale W.	58 16n	3 4w
16	Berry Is.	25 32n	77 42w
16	Berthier	46 6n	73 12w
7	Bervie	56 50n	2 18w
5	Bervie, R.	56 52n	2 2w
5	Berwick Co.	55 46n	2 30w
5	Berwick, North	56 3n	2 43w
4	Berwick-upon-Tweed	55 46n	2 0w
18	Berytus	33 53n	35 30e
7	Besançon	47 17n	6 5e
3	Bessarabia, Government	45 20n	29 0e
7	Besseges	44 17n	4 8e
18	Beth-abara	31 48n	35 36e
18	Bethany	31 46n	35 15e
12	Bethany	27 2n	17 15e
18	Beth-dagon	32 0n	34 49e
18	Bethel	31 55n	35 16e
18	Beth-gamul	32 24n	36 15e
18	Beth-hoglah	31 48n	35 33e
18	Beth-haran (Livias)	31 53n	35 38e
18	Bethlehem	32 43n	35 14e
18	Bethlehem	31 42n	35 15e
18	Beth-nimrah	31 57n	35 37e
18	Bethoron, Upr.	31 53n	35 9e
18	Bethoron, Lower	31 54n	35 7e
18	Bethsaida	32 52n	35 34e
18	Bethsaida (Julias)	32 56n	35 41e
18	Beth-shan (Scythopolis)	32 31n	35 32e
18	Beth-shemesh	31 44n	35 1e
18	Beth-tappuah	31 31n	35 6e
7	Bethune	50 33n	2 29e
18	Beth-Zacharish	31 39n	35 11e
18	Bethzur	31 35n	35 8e
18	Betonim	32 3n	35 40e
18	Betogabris (Eleutheropolis)	31 37n	34 57e
10	Betrapur I.	11 35n	72 11e
15	Betsdamite R.	48 55n	68 40w
10	Bettiah	26 48n	84 34e
10	Betwa R.	25 55n	79 30e
8	Beutlingen	48 28n	9 13e
4	Beverley	53 52n	0 26w
11	Beverley	32 5n	116 54e
8	Beverung	1 40n	9 22e
4	Bewelley	52 22n	2 10w
3	Beyrut	33 54n	35 30e
18	Bezer	31 38n	35 55e
7	Beziers	43 17n	3 6e
18	Bezor, Brook (W. Sherial)	31 20n	34 24e
10	Beyla	23 48n	70 5e
10	Bhagulpore	25 14n	86 58e
10	Bhawuipore	29 23n	71 43e
10	Bhawulpore, State	29 0n	72 0e
10	Bhilsa	23 32n	77 50e
10	Bhopaul	24 5n	77 21e
10	Bhooj	23 12n	69 40e
10	Bhonagheer	17 28n	79 0e
10	Bhurtpore	27 14n	77 25e
10	Bhuttneer	29 30n	74 23e
3	Bialystock	53 8n	23 3e
7	Bianco C.	37 20n	9 47e
7	Biaritz	48 29n	1 34w
8	Biberach	48 7n	9 48e
15	Bic I.	48 23n	68 52w
4	Bicester	51 54n	1 9w
4	Bideford	51 4n	4 12w
8	Biebrich	50 3n	8 10e
8	Biedenkopf	50 55n	8 32e
8	Bielefeld	52 1n	8 32e
3	Bielgorod	50 40n	36 39e
9	Bielokiov I.	75 30n	137 0e
5	Bienoe L.	60 10n	37 20e
3	Bielozersk	60 0n	37 40e
9	Bielot I.	73 20n	72 30e
16	Biegue, or Crab I.	18 7n	65 34w
8	Bietigheim	48 57n	9 10e
5	Biggar	55 37n	3 33w
4	Biggleswade	52 5n	0 17w
14	Big Horn R.	45 0n	105 5w
9	Bik	52 4n	85 0e
9	Bijawur	24 10n	79 30e
10	Bijna	22 25n	79 1e
10	Bijnee	26 33n	90 50e
10	Bikanere	27 59n	73 20e
12	Bike	12 30n	16 25e
10	Bikumpore	27 42n	72 7e
3	Bilbao	43 14n	2 55w
1	Biloeri	28 59n	79 50e
12	Bilma	18 50n	14 0e
4	Bilston	52 33n	2 3w
8	Bingen	49 57n	7 55e
4	Bingley	53 51n	1 50w
17	Biobio R.	37 30n	72 0w
15	Birds' Is. (Magdalen Is.)	47 51n	61 0w
16	Bird Rock (Aves I.)	15 40n	63 37w
12	Bir el Achmar	21 58n	14 20e
8	Birkenfeld	49 39n	7 11e
4	Birkenhead	53 23n	3 2w
4	Birmingham	52 28n	1 52w
6	Birmingham, New	52 36n	7 37w
5	Birnam Hill	56 38n	3 33w
12	Birni	12 40n	11 40e
6	Birr, or Parsonstown	53 6n	7 54w
6	Birterbuy, B.	53 28n	9 52w
12	Biscara	35 0n	5 40e
3	Biscay, Bay of	46 0n	4 0w
15	Biscay B. (Newfoundland)	46 40n	53 14w
8	Bischofswerda	51 8n	14 10e
8	Bischofsheim	49 35n	9 40e
4	Bishop Auckland	54 40n	1 40w
4	Bishop Stortford	51 52n	0 10e
4	Bishop's Castle	52 30n	3 0w
10	Bishwur	19 57n	76 50e
4	Bisley	51 45n	2 8w
12	Bissagos Is.	11 30n	16 58w
8	Bitterfeld	51 37n	12 19e
14	Bitter Root R.	47 0n	114 30w
12	Bizerta	37 16n	9 49e
3	Bjorneborg	61 29n	21 48e
8	Black Forest	48 20n	8 0e
6	Black Hd.	53 9n	9 17w
14	Black Hills	44 0n	104 0w
12	Black Mts.	28 30n	16 0e
16	Black R.	18 4n	77 52w
14	Black R.	44 15n	91 0w
3	Black Sea	43 0n	35 0e
4	Blackburn	53 44n	2 29w
5	Blackford	56 16n	3 45w
6	Blackhead, B.	53 7n	9 10w
4	Blackpool	53 49n	3 3w
6	Blacksod, B.	54 4n	10 0w
6	Blackwater, R.	51 57n	7 55w
6	Blackwater R.	54 24n	6 45w
5	Blackadder R.	55 44n	2 20w
9	Blagoveltensk	50 5n	127 30e
5	Blair Athll	56 46n	3 52w
5	Blairgowrie	56 36n	3 17w
7	Blanc, Le	46 39n	1 3e
7	Blanc, Mt.	45 51n	7 7e
14	Blanco, C.	42 50n	124 20w
17	Blanco C.	4 17s	81 16w
12	Blanco C.	20 46n	17 4w
16	Blanco, C.	9 32n	85 7w
12	Blanco, N. C.	33 8n	8 38w
16	Blanco Pt.	10 0n	83 2w
4	Blandford	50 52n	2 8w
8	Blankenburg	51 48n	11 8e
16	Blanquilla I.	11 55n	64 37w
6	Blarney	51 56n	8 35w
14	Blas, St C.	29 40n	85 22w
17	Blas, San, G. of	9 35n	78 58w
6	Blasket, Great, I.	52 6n	10 31w
5	Blaubeuren	48 23n	9 47e
7	Blaye	45 8n	0 39w
8	Blekede	53 17n	10 42e
8	Blenheim	48 38n	10 40e
11	Blenheim	41 40n	174 0e
6	Bleisington	53 10n	6 31w
4	Bletchley	52 0n	0 45w
11	Bligh I.	13 36s	167 32e
11	Blind B.	41 0s	173 0e
12	Bloem Fontein	29 22s	26 4e
14	Block I.	41 13n	71 35w
7	Blois	47 36n	1 19e
6	Bloody Foreland	55 8n	8 15w
14	Bloomington	40 36n	88 58w
14	Blountsville	33 58n	86 42w
16	Bluefields	11 59n	83 41w
16	Blue Mts.	18 15n	77 20w
14	Blue Mts	39 0n	79 40w
11	Blue Mud B.	13 30s	136 10e
4	Blyth	55 7n	1 30w
11	Blyth Mt.	20 5s	134 10e
17	Boa, Villa, or Goyaz	16 17s	49 59w
3	Bobrinsk	53 6n	29 10e
14	Boca Chica	26 0n	97 10w
14	Bodega B.	38 17n	123 3w
8	Bodenbach	50 48n	14 10e
4	Bodmin	50 28n	4 44w
3	Bodöe	67 18n	14 31e
11	Bogan R.	30 0s	147 0e
6	Bogara, Mts.	52 4n	8 55w
4	Bognor	50 47n	0 40w
3	Bohemia, Coy.	50 0n	15 0e
8	Bohmer Wald (Mts.)	49 30n	13 0e
11	Boileau C.	17 38s	122 18e
5	Bonsdale, L.	57 9n	7 15w
14	Boise, Ft.	43 42n	116 35w
8	Boitzenburg	53 22n	10 43e
12	Bojador C.	26 7n	14 2w
9	Bokhara	39 48n	64 26e
9	Bokhara Little, or Thian-shan-Nan-lôo, State	40 0n	85 0e
10	Bolan Pass	29 50n	67 30e
5	Boleskine	57 12n	4 29w
11	Bold Head	42 57s	170 40e
3	Bolgrad	45 43n	28 43e
14	Bolivar	33 35n	91 1w
17	Bolivia, State	19 0s	64 0w
9	Boisheretsk	52 54n	156 50e
4	Bolt Hd.	50 13n	3 45w
4	Bolton	53 35n	2 28w
12	Bombah G.	32 22n	23 16e
10	Bombay	18 53n	72 48e
17	Bom Successo	17 47s	41 55w
12	Bon C.	37 4n	11 3e
12	Bona	36 54n	7 46e
10	Bonaca I.	16 28n	85 55w
5	Bonar Bridge	57 58n	4 21w
15	Bonaventure	48 4n	65 30w
15	Bonaventure I.	48 29n	64 10w
15	Bonavista (Newfoundland)	48 42n	53 8w
15	Bonavista B. (Newfoundland)	48 55n	53 30w
5	Bonaw	56 27n	5 11w
5	Bo'ness	56 1n	
12	Bondo, dist.	9 0s	
7	Bonifacio (Corsica)	41 23n	
3	Bonifacio, Strait of	41 20n	
9	Bonin Is.	27 45n	
12	Bonjem	30 20n	
5	Bonn	50 43n	
15	Bonne B. (Newfoundland)	49 35n	
15	Bonne Chere R.	45 31n	
7	Bonneville	46 5n	
12	Bonny	4 23n	
10	Bookhares	31 44n	
10	Boondee	25 30n	
2	Boorn I.	3 40s	
10	Bootan, Territory	27 0n	
13	Boothia	69 50n	
13	Boothia, G. of	70 0n	
4	Bootle	54 18n	
8	Boppard	50 14n	
17	Borbon, Ft.	20 55n	
7	Bordeaux	44 50n	
5	Borera I.	57 42n	
17	Borja, S.	4 30s	
2	Borneo I.	0 30n	
12	Bornou, Coy.	13 0n	
3	Borodino	55 36n	
9	Borodino Is.	26 2s	
3	Bornholm I.	55 0n	
4	Borough-bridge	54 5n	
6	Borris	52 36n	
5	Borthwick	55 50n	
16	Boruca	9 1n	
8	Bosna-seral	43 52n	
3	Bosphorus	41 14n	
9	Bosteng-nor L.	41 50n	
14	Boston	53 0n	
14	Boston	42 21n	
18	Bostra (Bozra)	32 30n	
18	Bostrenus R. (N. el Auly)	33 35n	
11	Botany B.	34 0s	
3	Bothnia, G. of	63 0n	
5	Bothwell	55 48n	
7	Bouches du Rhone, dep.	43 30n	
11	Boudinot	37 30n	
11	Bougainville C.	13 52s	
11	Bougainville, Str. of	15 50s	
12	Boujaya	36 45n	
9	Bouka L.	32 0n	
5	Boulogne	50 44n	
9	Boungo Chani	33 30n	
1	Bounty Is.	47 44s	
12	Bourbon I., or Re-union	21 16s	
7	Bourg	46 8n	
7	Bourganeuf	45 57n	
7	Bourges	47 5n	
7	Bourgneuf	47 2n	
7	Bourgoin	45 36n	
11	Bourke Ft.	30 8n	
4	Bournemouth	50 43n	
2	Bouro I.	3 4n	
4	Bourne	52 47n	
12	Boussa	10 1n	
7	Boussac	46 21n	
2	Bouvet's I.	54 20s	
13	Bowen, Port	73 0n	
4	Bowes	54 32n	
11	Bowling Green C.	19 19s	
5	Bowmore	55 45n	
4	Bowness	54 22n	
4	Bowness	54 57n	
6	Boyle	53 58n	
6	Boyle R.	53 57n	
11	Boyne R.	25 0s	
6	Boyne, R.	53 42n	
18	Bozra (Bostra)	32 30n	
18	Bozrah	30 51n	
5	Bracadale	57 22n	
5	Bracadale, L.	57 20n	
4	Brackley	52 2n	
4	Bradford	53 48n	
4	Bradford	51 21n	
5	Braemar	57 1n	
3	Braga	41 35n	
17	Braganga	0 45s	
3	Braganza	41 50n	
12	Braganza	8 54s	
4	Braich-y-Pwll	52 48n	
4	Braintree	51 53n	
10	Brahmahpootra R.	24 30n	
10	Brahmin R.	21 0n	
15	Brampton	43 42n	
4	Brampton	54 56n	
5	Bramsche	52 25n	
8	Bramstedt	53 54n	
5	Bran R.	56 31n	
5	Bran, Strath	57 35n	
17	Branco, or Parima R.	1 0n	
8	Brandenburg	52 23n	
8	Brandenburg, New	53 [illegible]	
4	Brandon	[illegible]	
6	Brandon, B.	[illegible]	

Map	Name.	Lat.	Long.
9	Aralsk, Ft.	46 5N	61 45E
6	Aran, I. N.	55 1N	8 34W
7	Aran, Val de'.	42 37N	0 53E
9	Ararat Mt.	39 42N	44 45E
9	Aras, R.	40 0N	47 0E
5	Arasaig	56 55N	5 50W
5	Arasaig Pt.	56 54N	5 55W
17	Arauca R.	7 0N	69 5W
17	Arauco	37 15S	73 23W
10	Aravulli Hills	25 30N	74 0E
18	Arbela	32 39N	36 0E
18	Arbela	32 48N	35 31E
5	Arbroath	56 33N	2 35W
7	Arcachon, Bassin d'	44 38N	1 15W
3	Archangel, New	57 10N	134 59W
18	Archelais	32 8N	35 31E
3	Archipelago Sea	36 0N	25 0E
7	Arcis	48 34N	4 7E
10	Arcot	12 50N	79 20E
6	Ardagh	53 40N	7 32W
6	Ardara	54 45N	8 25W
5	Ardchattan	56 28N	5 16W
7	Ardeche, dep.	44 40N	4 25E
7	Ardeche R.	44 25N	4 0E
6	Ardee	53 51N	6 33W
7	Ardennes, dep	49 4N	4 30E
6	Ardfert	52 19N	9 45W
6	Ardfinnan	52 18N	7 52W
6	Ardglass	54 15N	5 36W
6	Ardmore, B.	51 57N	7 43W
5	Ardnamurchan	56 42N	6 7W
5	Ardnamurchan Pt.	56 43N	6 14W
5	Ardoch	56 17N	3 50W
12	Ardrah	6 56N	1 58E
5	Ard Renish	57 42N	6 53W
5	Ardrishaig	56 1N	5 29W
5	Ardrossan	55 38N	4 50W
5	ArdtornishCa.	56 32N	5 45W
16	Arenas	22 8N	91 23W
18	Areopolis or Rabbath-Moab or Ar of Moab.	31 19N	35 50E
17	Arequipa	16 25S	71 36W
7	Argelles	43 0N	0 5W
7	Argentan	48 45N	0 1W
17	Argentino Ft.	38 43S	62 15W
7	Argenton	46 36N	1 30E
18	Argob (Gaulanitis), dist.	32 55N	35 45E
12	Arguin	20 25N	16 40W
9	Argunsk	51 30N	120 0E
5	Argyle, Co.	56 27N	5 15W
10	Ari Atoll Is.	3 30N	72 50E
11	Arid C.	34 1S	123 13E
10	Aridsong	29 7N	86 2E
17	Arica	18 28S	70 24W
15	Arichat	45 30N	61 4W
18	Arindela	30 44N	35 47E
17	Arinos R.	10 25S	58 0W
14	Arispe	30 45N	110 22W
14	Arkansas R.	35 0N	92 30W
14	ArkansasState	35 0N	92 30W
5	Arkeg, L.	58 58N	5 10W
12	Arkeeko	15 40N	39 20E
6	Arklow	52 47N	6 9W
7	Arles	43 43N	4 37E
5	Armadale	57 2N	5 58W
5	Armadale	58 33N	4 5W
6	Armagh	54 21N	6 39W
6	Armagh, Co.	54 15N	6 40W
9	Armenia, Coy.	39 0N	44 0E
10	Arnee	13 30N	80 5E
6	Arney R.	54 16N	7 45W
11	Arnheim C.	12 17S	137 0E
3	Arno R.	43 40N	10 16E
18	Arnon (W. Mojib)	31 28N	35 38E
3	Arnsberg	51 25N	8 3E
8	Arnstadt	50 50N	10 59E
18	Aroer	32 1N	35 42E
18	Aroer	31 29N	35 52E
8	Arolsen	51 23N	9 0E
7	Aroma	45 44N	8 33E
2	Aroo Is., or Arru Is.	7 6S	134 15E
6	Arra, Mts.	52 51N	8 18W
5	Arran I.	55 35N	5 15W
5	Arran Is. S.	53 7N	9 42W
7	Arras	50 18N	2 46E
7	Arriege, dep.	43 0N	1 30E
7	Arriege R.	43 0N	1 39E
6	Arrow, L.	54 4N	8 20W
14	Arrow R.	48 5N	90 0W
11	Arrowsmith, R.	29 20S	115 0E
2	Arru Is., or Aroo Is.	7 6S	134 15E
3	Arta	39 10N	21 4E
11	Arthur, Mt.	27 30S	136 10E
16	Artibonite R.	19 0N	72 0W
2	Artic Ocean	75 0N	70 0E
4	Arundel	50 51N	0 34W
6	Arvagh	53 55N	7 34W
7	Arve, R.	46 5N	6 25E
12	Arzeo	35 51N	0 17W
4	Asaph, St.	53 16N	3 26W
12	Asben (Ahir) Coy.	19 0N	8 0E
18	Ascalon	31 39N	34 30W
16	Ascension, B.	19 37S	87 24W
18	Ascent-y, I.	7 55S	14 25W
8	Aschaffenburg	49 58N	9 10E

Map	Name.	Lat.	Long.
8	Aschersleben	51 46N	11 29E
18	Aser	32 22N	35 26E
12	Ashantee, Coy.	7 30N	2 0W
4	Ashborne	53 1N	1 45W
6	Ashbourne	53 31N	6 24W
4	Ashburton	50 31N	3 46W
4	Ashby-de-la-Zouch	52 46N	1 28W
18	Ashdod (Azotous)	31 46N	34 41E
18	Asher, Tribe of	33 10N	35 15E
4	Ashford	51 9N	0 52E
18	Ashtaroth	32 50N	36 1E
4	Ashton	53 25N	2 22W
4	Ashton	53 28N	2 6W
18	Ashshaph	33 17N	35 31E
9	Asia	50 0N	100 0E
9	Asia Minor	40 0N	35 0E
6	Askeaton	52 35N	9 2W
4	Askrigg	54 19N	2 3W
15	Aspey (Cape Breton I.)	46 54N	60 29W
18	Asphaltites L. (Dead Sea)	31 30N	35 35E
17	Aspinwall	9 20N	79 59W
12	Asuad, Ras, C.	4 34N	43 6E
17	Asuncion	25 20S	57 35W
9	Assam, Coy.	26 0N	96 0E
10	Assam, prov.	26 0N	91 0E
10	Assaye	20 15N	75 52E
10	Assergurh	21 35N	76 23E
12	Assini	5 8N	3 23W
13	Assiniboine R.	50 0N	101 0W
15	Assomption	45 48N	73 28W
15	Assomption R.	46 30N	73 50W
12	Assouan	24 10N	33 5E
12	Assumption, I.	9 46S	46 34E
5	Assynt	58 10N	4 58E
5	Assynt, L.	58 11N	5 2W
9	Astrabad	36 55N	54 31E
3	Astrakhan	46 18N	48 5E
14	Astoria	46 5N	123 50W
17	Atacama, Desert of	24 30S	70 0W
17	Atacames	0 53N	79 53W
12	Atbara R. (Tecazze)	17 0N	35 30E
14	Atchfalaya, B.	29 35N	91 40W
7	Ath	50 37N	3 47E
13	Athabasca, L.	59 5N	108 30W
13	Athabasca R.	57 0N	111 2W
6	Athboy	53 37N	6 56W
6	Athenry	53 18N	8 44W
14	Athens	33 50N	83 18W
14	Athens	36 10N	92 0W
3	Athens	37 58N	23 43E
4	Atherstone	52 34N	1 32W
6	Athleague	53 34N	8 16W
6	Athlone	53 25N	7 51W
13	Atholl, C.	76 18N	70 0W
6	Athy	52 59N	7 0W
9	Atka or Atcha I.	52 31N	173 40E
14	Atkinson, Ft.	38 10N	99 15W
1	Atlantic I.	1 5N	165 0W
1	Atlantic Ocean	0 0	40 0W
12	Atlas Mts.	31 0N	7 0W
4	Attleborough	52 31N	1 1E
17	Atrato R.	7 0N	77 0W
9	Atrek, R.	37 50N	57 0E
10	Attock	33 52N	72 17E
9	Atton I.	52 58N	172 17E
10	Attoor	11 40N	78 40E
17	Atures	5 35N	67 55W
16	Atwood's Key	23 5N	73 49W
7	Aube, dep.	48 20N	4 0E
7	Aube R.	48 30N	4 10E
7	Aubusson	45 58N	2 11E
7	Auch	43 39N	0 37E
11	Auckland	36 51S	174 45E
1	Auckland Is.	50 56S	166 7E
5	Auchmithie	56 36N	2 31W
6	Auchnacloy	54 25N	6 59W
5	Auchnacraig	56 26N	5 41W
5	Auchterarder	56 18N	3 41W
5	Auchtermuchty	56 17N	3 14W
10	Aucutta I.	10 51N	72 10E
7	Aude, dep.	43 14N	2 22E
7	Aude R.	43 13N	3 12E
7	Audierne	48 1N	4 32W
8	Aue R.	52 45N	8 55E
6	Aughrim	52 51N	6 19W
6	Aughrim	53 18N	8 18W
8	Augsburg	48 20N	10 55E
14	Augusta	44 33N	69 50W
14	Augusta	33 18N	81 52W
14	Augustine, St.	29 54N	81 26W
5	Augustus, Ft.	57 8N	4 39W
11	Augustus Mt.	24 30S	117 0E
10	Aujenjo	8 39N	76 45E
12	Aujilah	29 10N	21 45E
12	Aulef	28 50N	0 15W
18	Aulo or Magnus Campus, (Plain of Jordan)	32 20N	35 35E
17	Aullagas, L.	18 40S	67 0W
8	Aurich	53 27N	7 28E
7	Aurillac	44 55N	2 26E
11	Aurora I.	14 56S	168 6E
10	Aurungabad	19 50N	75 20E
12	Ausa R.	11 0N	42 0E
4	Austell, St.	50 20N	4 48W
1	Austral Is.	28 0S	147 0W

Map	Name.	Lat.	Long.
11	Australia Continent	25 0S	135 0E
11	Australia Western Colony	32 0S	117 0E
11	Australian Alps	36 30S	149 0E
11	Australian Bight, Head of	32 0S	131 0E
11	Australia, South Colony	32 0S	137 0E
11	Australind	33 15S	115 45E
3	Austria, Coy.	48 0N	18 0E
7	Autun	46 58N	4 20E
	Auvergne, Mts.	45 0N	2 50E
7	Auxonne	47 13N	5 24E
7	Auxerre	47 49N	3 35E
9	Ava	21 51N	95 58E
15	Avalon Pen. (Newfoundland)	47 20N	53 30W
7	Avallon	47 30N	3 54E
16	Aves Is.	11 59N	67 40W
7	Avesnes	50 7N	3 57E
7	Aveyron, dep.	44 21N	2 37E
7	Aveyron R.	44 10N	2 0E
5	Aviemore	57 14N	3 49W
5	Avich, L.	56 18N	5 20W
7	Avignon	43 57N	4 50E
5	Avoch	57 34N	4 11W
5	Avon, Ben	57 6N	3 29W
4	Avon R.	52 0N	2 10W
5	Avon R.	55 57N	3 40W
4	Avon R.	51 26N	2 38W
5	Avon R.	57 17N	3 27W
5	Avon R.	55 39N	4 5W
7	Avranches	48 41N	1 23W
12	Awath, Ras, C.	5 32N	48 40E
5	Awe, Loch	56 19N	5 13W
5	Awe R.	56 25N	5 9W
4	Axbridge	51 17N	2 48W
12	Axim	4 52N	2 14W
4	Axminster	50 46N	3 0W
4	Axmouth	50 42N	3 4W
12	Axoum	14 15N	38 20E
17	Ayacucho	13 20S	74 5W
4	Aylesbury	51 49N	0 49W
15	Aylmer	45 25N	75 53W
15	Aylmer Sound	50 33N	59 21W
5	Aylort, L.	56 51N	5 50W
4	Aylsham	52 48N	1 14E
5	Ayr	55 28N	4 38W
5	Ayr, Co.	55 25N	4 30W
4	Ayr, Pt. of	54 25N	4 22W
5	Ayr R.	55 2N	4 30W
4	Aysgarth	54 17N	1 59W
9	Ayuthia	14 15N	100 30E
12	Azamor	33 18N	8 15W
17	Azevedo R.	10 0S	56 15W
10	Azimgurh	26 1N	83 15E
7	Azincourt (Agincourt)	50 29N	2 9E
1	Azores, or Western Isles	38 0N	27 0W
18	Azotous (Ashdod)	31 46N	34 41E
3	Azov	47 7N	39 26E
3	Azov, Sea of	46 0N	37 0E
16	Azuey, L.	18 35N	72 2W

B

Map	Name.	Lat.	Long.
18	Baal-meon	31 45N	35 51E
9	Baba C.	39 28N	26 4E
12	Bab-el-Mandeb Str. of	12 41N	43 27E
9	Babuyanes Is.	19 1N	121 20E
9	Babylon, Ruins of	32 30N	44 30E
13	Back or Thlee-wecho R.	65 40N	97 0W
8	Backnang	48 57N	9 28E
4	Bacup	53 42N	2 13W
12	Badagry	6 24N	2 53E
3	Badajos	38 48N	6 54W
8	Baden, G. Duchy	48 40N	8 20E
5	Baden, L.	58 16N	4 5W
8	Baden Baden	48 43N	8 15E
12	Badoo	13 5N	12 40W
13	Baffin Bay	73 0N	66 0W
9	Bagdad	33 19N	44 24E
4	Baggy Point	51 8N	4 14W
6	Bagnalstown	52 42N	6 58W
7	Bagnères de Bigorre	43 4N	0 11E
7	Bagnères de Luchon	42 48N	0 37E
16	Bahama Bank, Great	23 30N	78 0W
16	Bahama Bank, Little	26 50N	78 0W
16	Bahama Channel, Old	22 40N	78 30W
16	Bahama, Grand I. W. Point	26 41N	79 0W
16	Bahama Is.	24 0N	75 0W
16	Bahama Sea	24 0N	79 20W
10	Bahar	25 10N	85 35E
10	Bahar, dist.	25 0N	85 30E
17	Bahia, or St Salvador	13 0S	38 31W
17	Bahia Blanca	38 59S	61 40W
16	Bahia Honda	22 59N	83 13W
16	Bahia Honda	12 19N	71 48W

Map	Name.	Lat.	Long.
12	Bahiouda Desert	17 30N	31 0E
9	Bahrein I.	25 46N	50 36E
12	Bahr el Abiad, or White Nile R.	12 0N	32 0E
12	Bahr el Azrek, or Blue Nile R.	12 0N	35 0E
8	Bahrenburg	52 37N	8 48E
12	Bahr Keilak R.	9 30N	27 0E
9	Baikal L.	53 0N	107 0E
6	Bailieborough	53 55N	6 59W
12	Bailundo	11 58S	15 18E
7	Baise R.	43 45N	0 22E
16	Baitiqueri, Pto.	20 5N	74 50W
10	Baitool	21 57N	77 47E
17	Bajada	31 59S	60 10W
10	Bajaura	23 15N	83 40E
10	Bajour	35 2N	71 22E
12	Bakel	14 58N	12 25W
14	Baker, Mt.	48 45N	121 40W
4	Bakewell	53 13N	1 42W
9	Bakhtegan L.	29 30N	54 0E
3	Baksaeva	47 32N	51 48E
4	Bala	52 55N	3 36W
9	Balabac I.	7 48N	117 51E
11	Balade	20 17S	164 25E
3	Balaklava	44 30N	33 34E
10	Balasore	21 30N	86 57E
3	Balaton, L.	46 50N	17 40E
6	Balbriggan	53 36N	6 10W
16	Balcab, L.	17 0N	90 30W
4	Baldock	51 59N	0 12W
3	Balearic Is.	39 30N	3 0E
16	Balize	29 5N	89 3W
3	Balkan Mts.	42 30N	25 0E
9	Balkash, or Tengiz, L.	45 0N	76 0E
9	Balkh	36 45N	67 20E
6	Balla	53 49N	9 7W
6	Ballaghaderreu	53 55N	8 34W
6	Ballaghkeen	52 28N	6 25W
5	Ballahulish	56 40N	5 9W
5	Ballantrae	55 7N	5 0W
6	Ballanhassig	51 49N	8 33W
11	Ballarat	37 28S	143 50E
5	Ballater	57 4N	3 4W
14	Ballenas B.	26 40N	113 20W
2	Balleny Is.	66 44S	163 11E
6	Ballina	54 6N	9 9W
6	Ballinacor	52 55N	6 17W
6	Ballinahinch	53 27N	9 52W
6	Ballinakill, Harbour	53 35N	10 4W
6	Ballinamallard	54 25N	7 36W
6	Ballinamore	54 3N	7 48W
6	Ballinasloe	53 20N	8 13W
6	Ballinderry, R.	54 37N	6 40W
6	Ballingarry	52 27N	8 51W
6	Ballinrobe	53 38N	9 12W
6	Ballitore	53 1N	6 48W
5	Balloch	56 1N	4 35W
5	Balquhidder	56 22N	4 18W
6	Ballybay	54 8N	6 54W
6	Ballycastle	55 12N	6 14W
6	Ballyclare	54 45N	6 0W
6	Ballyconnell	54 7N	7 35W
6	Ballycotton	51 50N	8 3W
6	Ballyduff	52 13N	10 11W
6	Ballygawley	54 28N	7 1W
6	Ballyglass	53 44N	9 10W
6	Ballyhaise	54 3N	7 19W
6	Ballyhaunis	53 46N	8 45W
6	Ballyheige	52 23N	9 50W
6	Ballyhaige, B.	52 22N	9 53W
6	Ballyjamesduff	53 52N	7 12W
6	Ballymahon	53 34N	7 45W
6	Ballymena	54 52N	6 16W
6	Ballymoe	53 42N	8 27W
6	Ballymoney	55 4N	6 31W
6	Ballymore	53 29N	7 40W
6	Ballymote	54 5N	8 31W
6	Ballynahinch	54 24N	5 49W
6	Ballynakill	52 53N	7 18W
6	Ballyness Har.	55 8N	8 8W
6	Ballyragget	52 47N	7 20W
6	Ballyshannon	54 30N	8 11W
6	Ballyskelling, B.	51 47N	10 15W
6	Ballyteigue, B.	52 12N	6 42W
10	Balnir	25 48N	71 18E
5	Balmoral	57 3N	3 15W
10	Balotra	25 50N	72 15E
17	Balsamao	8 50S	63 12W
3	Baltic Port	59 8N	23 34E
3	Baltic Sea	57 0N	20 0E
6	Baltimore	51 29N	9 22W
14	Baltimore	39 17N	76 37W
6	Baltinglass	52 55N	6 42W
12	Bamba	6 58N	14 26E
12	Bambarra, Coy	14 0N	7 0W
8	Bamberg	49 54N	10 54E
12	Bambouk	13 40N	11 20W
4	Bamburg Castle	55 37N	1 43W
4	Bampton	50 58N	3 29W
6	Banagher	53 11N	7 59W
6	Banbridge	54 21N	6 16W
4	Banbury	52 4N	1 20W
2	Banca I.	2 20S	106 0E
5	Banchory	57 4N	2 32W

Map	Name.	Lat.	Long.
10	Bander Vikkar	24 15N	67 30E
6	Bandon	51 44N	8 45W
6	Bandon, R.	51 48N	8 33W
16	Banes, Pto.	20 53N	75 40W
5	Banff	57 40N	2 31W
5	Banff, Co.	57 24N	3 10W
10	Bangalore	13 2N	77 35E
9	Bang-kok	13 58N	134 0E
6	Bangor	54 39N	5 40W
4	Bangor	53 14N	4 7W
14	Bangor	44 50N	68 50W
3	Banialouka	44 46N	17 11E
10	Bankee	28 3N	81 37E
10	Bankote	17 55N	73 15E
11	Bank's Is.	13 53S	168 45E
13	Bank's Land	74 0N	117 0W
11	Bank's Penins.	43 54S	173 1E
13	Bank's Strait	75 0N	118 0W
6	Bann R.	55 0N	6 35W
6	Bann, R.	52 35N	6 27W
5	Bannockburn	56 0N	3 54W
6	Bannow, B.	52 11N	6 50W
10	Banswarra	23 25N	74 21E
6	Bantry	51 40N	9 27W
6	Bantry B.	51 37N	9 48W
16	Baracoa	20 21N	74 29W
15	Barachais, Gt. (Newfoundland)	47 37N	57 52W
10	Barakeil	32 20N	67 50E
14	Barararia B.	29 15N	89 55W
12	Barazuta Is.	21 31S	35 33E
17	Barbacena	21 12S	44 0W
17	Barbacoas	1 50N	78 15W
16	Barbadoes I.	13 7N	59 25W
16	Barbara, Sta.	19 10N	69 20W
14	Barbara, Sta.	33 23N	119 2W
12	Barbas C.	22 19N	16 45W
7	Barbezieux	45 27N	0 9W
16	Barbuda I.	17 33N	61 43W
12	Barca, dist.	31 0N	22 0E
17	Barcellos	0 55S	62 10W
3	Barcelona	41 22N	2 11E
16	Barcelona	10 13N	64 40W
7	Barcelonette	44 25N	6 39E
10	Bareilly	28 22N	79 25E
7	Barfleur C.	49 41N	1 15W
17	Barima, Pt.	8 36N	60 40W
4	Barking	51 32N	0 5E
7	Bar le Duc	48 46N	5 11E
8	Barmen	51 5N	7 10E
12	Barmen	22 15S	16 52E
4	Barmouth	52 44N	4 4W
4	Barnard Cas.	54 32N	1 54W
9	Barnaul	53 25N	83 15E
6	Barnesmore, Mts.	54 45N	8 0W
4	Barnet	51 39N	0 12W
4	Barnsley	53 33N	1 28W
4	Barnstaple	51 4N	4 3W
4	Barnstaple B.	51 4N	4 22W
8	Barnstorf	52 43N	8 30E
10	Baroche	21 51N	73 2E
10	Baroda	22 15N	73 12E
13	Baronov I.	56 50N	134 50W
5	Barra I. N Pt.	57 2N	7 34W
17	Barra do. Rio Negro	3 5S	59 18W
17	Barra do. R. Grande	12 22S	43 40W
5	Barrhead	55 48N	4 23W
5	Barrhill	55 7N	4 47W
15	Barrie	44 23N	79 45W
11	Barrow I.	21 14S	114 55E
13	Barrow, Pt.	71 24N	156 20W
6	Barrow, R.	52 16N	7 0W
13	Barrow Strait	74 10N	89 0W
7	Bar-sur-Aube	48 14N	4 43E
7	Bar-sur-Seine	48 8N	4 21E
16	Bartholomew, St. I.	17 54N	62 48E
1	Bartholomew St. Is.	14 39N	174 22E
5	Barvas	58 22N	6 33W
10	Barwah	18 57N	84 38E
7	Bas, I. de	48 44N	4 1W
18	Bashan, dist.	32 35N	36 15E
9	Bashee Is. N.	21 5N	121 57E
4	Basingstoke	51 16N	1 4W
3	Basle	47 33N	7 35E
9	Basra	30 30N	47 34E
7	Bas Rhin, dep.	48 35N	7 30E
5	Bass Rk.	56 4N	2 38W
11	Bass Strait	40 0S	147 0E
7	Basses Alpes, dep.	44 5N	6 10E
7	Basses Pyrenees, dep.	43 20N	0 40W
16	Basse-terre	16 0N	61 45W
16	Basse-terre I.	16 10N	61 50W
8	Bassum	52 50N	8 42E
7	Bastia (Corsica)	42 41N	9 27E
14	Bastrop	30 6N	97 28W
18	Batanaea, dist.	32 30N	36 30E
9	Ba-tang	29 32N	99 10E
16	Batavano	22 35N	82 22W
2	Batavia	6 8S	106 50E
11	Bateman B.	36 0S	150 25E
4	Bath	51 23N	2 20W
14	Bath (Maine, U.S.)	44 0N	69 50W
14	Bath	39 30N	78 0W
15	Bath (Canada)	44 11N	76 [illegible]
5	Bathgate	55 54N	3 [illegible]
11	Bathurst	13 28N	16 [illegible]
11	Bathurst	33 26S	149 [illegible]

Map.	Name.	Lat.	Long.
15	Bathurst (New Brunswick)	47 38n	65 44w
11	Bathurst B.	14 30s	144 0e
13	Bathurst, C.	70 36n	127 35w
11	Bathurst I.	11 19s	130 16e
15	Bathurst L. (Newfoundland)	48 10n	56 50w
15	Batiscan	46 31n	72 16w
15	Batiscan R.	46 31n	72 15w
14	Baton Rouge	30 31n	91 5w
3	Batoum	41 39n	41 39e
12	Batta	5 58s	13 58e
10	Battana	19 35n	73 0e
12	Batti L.	0 40n	43 10e
10	Batticaloa	7 41n	81 43e
4	Battle	50 53n	0 29e
5	Battock, Mt.	56 58n	2 46w
10	Baugan	29 4n	67 45e
7	Baugé	47 33n	0 7w
15	Bauld C. (Newfoundland)	51 38n	55 24w
7	Baume	47 22n	6 22e
8	Bautzen	51 11n	14 26e
3	Bavaria Kingd.	49 10n	10 50e
3	Bavaria, Lower	48 40n	12 40e
3	Bavaria, Rhenish (Palatinate)	49 0n	8 0e
8	Bavaria, Upper	48 0n	11 50e
4	Bawtry	53 28n	1 1w
16	Bayenete	18 10n	72 58w
7	Bayeux	49 17n	0 42w
7	Bayonne	43 29n	1 28w
8	Bayreuth	49 56n	11 34e
7	Bazas	44 27n	0 13w
12	Bazarouta Is.	21 31s	35 33e
4	Beachy Hd.	50 44n	0 12e
4	Beaminster	50 48n	2 44w
4	Beaumaris	53 15n	4 5w
15	Bear B. (Anticosti I.)	49 34n	62 32w
15	Bear C. (Prince Edward's I.)	46 1n	62 30w
13	Bear, Great L.	66 0n	120 30w
6	Bear I.	51 37n	9 52w
9	Bear, or Medveji Is.	70 38n	162 20e
14	Bear R.	42 0n	112 0w
16	Beata I.	17 35n	71 21w
5	Beatock	55 18n	3 28w
14	Beaufort	32 26n	80 41w
12	Beaufort, Port	34 45s	20 28e
15	Beauharnois	45 19n	73 57w
5	Beauly	57 29n	4 28w
5	Beauly, L.	57 30n	4 15w
7	Beaune	47 2n	4 51e
7	Beaupreau	47 12n	1 0w
7	Beauvais	49 25n	2 5e
14	Beaver	40 45n	80 20w
14	Beaver Is.	45 45n	85 25w
15	Beaverton	44 26n	79 9w
15	Becancour R.	46 20n	71 50w
4	Beccles	52 26n	1 33e
12	Bechuanas Land	25 30s	26 0e
4	Bedale	54 17n	1 36w
7	Bedarrieux	43 39n	3 12e
15	Bedegue (Cape Breton I.)	46 6n	60 47w
10	Beder	17 38n	77 33e
15	Bedford	45 7n	72 59w
4	Bedford	52 8n	0 30w
11	Bedford C.	15 16s	145 22e
4	Bedford Co.	52 0n	0 25w
10	Bednore (Nugger)	13 50n	75 5e
15	Beema R.	17 30n	75 40e
18	Beer	31 54n	35 54e
10	Beerool	22 57n	88 33e
18	Beersheba	31 14n	34 53e
4	Bees, St.	54 30n	3 35w
4	Bees, St., Hd.	4 30n	3 38w
6	Beg L.	54 47n	6 24w
10	Begas R.	31 50n	76 30e
12	Beghermeh Kingdom	11 30n	18 0e
13	Behring B.	59 30n	139 50w
9	Behring I.	55 17n	165 46e
13	Behring Strait	66 0n	169 0w
5	Beith	55 45n	4 37w
10	Bejapore	16 48n	75 40e
16	Bejucal	22 48n	82 21w
12	Belad el-Jereed	32 30n	8 0e
15	Belee L.	41 46n	82 40w
12	Belenia	4 5n	32 20e
6	Belfast	54 36n	5 56w
11	Belfast	38 19s	142 12e
6	Belfast Lough	54 40n	5 50w
4	Belford	55 36n	1 50w
7	Belfort	47 39n	6 53e
12	Belgaum	15 50n	14 0e
10	Belgaum	15 48n	74 40e
3	Belgium, Coy.	50 0n	4 0e
3	Belgrade	44 50n	20 27e
10	Belhari	23 46n	80 18e
12	Belida	36 20n	2 40e
16	Belize	17 29n	88 12w
16	Belize R.	17 8n	89 0w
14	Bell	31 0n	97 23w
5	Bell Rock	56 26n	2 25w
15	Bell I. S. (Newfoundland)	50 48n	55 26w
7	Bellac	46 7n	1 3e
6	Bellaghy	54 49n	6 31w
10	Bellary	15 10n	76 53e
7	Belle I.	47 18n	3 13w
15	Belle L. (Newfoundland)	52 1n	55 17w
13	Belle Isle	52 1n	55 17w
15	Belle Isle Str. (Newfoundland)	51 35n	56 30w
15	Belleville	44 11n	77 25w
7	Belley	45 46n	5 40e
4	Bellingham	55 9n	2 15w
6	Bellingham Cas.	53 54n	6 24w
11	Bellona I.	11 12s	159 54e
13	Bellot Str.	72 0n	94 0w
17	Belmonte	15 55s	39 0w
17	Belmonte, R. Grde do	16 0s	40 0w
6	Belmullet	54 13n	9 59w
9	Beloochistan, Coy.	27 20n	63 0e
9	Beloor-tagh Mts.	40 0n	72 0e
4	Belper	53 1n	1 28w
3	Belt, Great, Str.	55 30n	11 0e
3	Belt, Little, Str.	55 0n	10 0e
6	Belturbet	54 6n	7 26w
18	Belus R. (Naaman N.)	32 54n	35 6e
11	Belyando R.	22 0s	146 30e
10	Bemini Is.	25 45n	79 10w
5	Ben Avon	57 6n	3 29w
5	Ben Cruachan	56 26n	5 7w
5	Ben Derig	57 47n	4 58w
12	Ben Ghazi	32 6n	20 2e
5	Ben Hee	58 15n	4 41w
5	Ben Lawers	56 34n	4 14w
5	Ben Ledi	56 16n	4 17w
5	Ben Lomond	56 14n	4 37w
5	Ben Mac Dhui	57 3n	3 40w
5	Ben More	56 25n	6 [illegible]w
5	Ben More	56 24n	4 3w
5	Ben More	58 9n	4 53w
5	Ben Nevis	56 48n	5 0w
5	Ben Venue	56 14n	4 24w
5	Ben Vorlich	56 20n	4 45w
5	Ben Voirlich	56 21n	4 10w
5	Ben Wyvis	57 40n	4 34w
10	Benares	26 0n	83 40e
10	Benares	25 20n	83 2e
5	Benbecula I.	57 27n	7 18w
10	Bengal, prov.	24 0n	88 0e
14	Benecia	38 5n	122 8w
5	Benedictbeuern	47 41n	11 23e
9	Bengal, Bay of	15 0n	90 0e
6	Bengorriff, M.	53 36n	9 34w
12	Benguela, Coy.	13 0s	0e
17	Beni R.	11 2s	66 0w
12	Benin	6 20n	5 28e
12	Beni-o-lid	31 30n	14 10e
12	Benisouef	29 5n	31 5e
16	Benito, S.	16 52n	90 42w
18	Benjamin, Tribe of	31 50n	35 20e
6	Benmore, Hd.	55 18n	6 8w
8	Bentheim	52 18n	7 8e
14	Bents Fort	38 5n	103 40w
12	Benue R. (Chadda)	8 0n	9 0e
6	Benwee, Hd.	54 20n	9 49w
16	Bequia I.	13 5n	61 14w
8	Beraunka R. (Mies R.)	49 57n	13 50e
17	Berber	18 2n	33 50e
12	Berbera	10 26n	45 0e
17	Berbice R.	6 21n	57 33w
8	Berchtesgaden	47 37n	13 0e
3	Berditchev	49 54n	28 40e
12	Berenice, Ruins of	24 0n	35 20e
9	Berezov	64 20n	64 50e
7	Bergamo	45 41n	9 41e
8	Berg, erdorf	53 28n	10 11e
3	Bergen	60 24n	5 18e
7	Bergerac	44 52n	0 28e
10	Berhampore	19 20n	84 45e
4	Berkhampstead	51 46n	0 35w
4	Berkshire Co.	51 30n	1 20w
15	Berlin	43 28n	80 34w
3	Berlin	52 31n	1 22e
13	Bermuda Is.	32 26n	64 37w
14	Bernalillo	35 20n	106 30w
7	Bernard, St, Great	45 52n	7 12e
7	Bernard, St, Little	45 40n	6 50e
14	Bernardino, Mt. S.	33 58n	117 3w
8	Bernburg	51 47n	11 44e
3	Berne	46 57n	7 27e
5	Bernera	57 43n	7 11w
5	Bernera I.	58 13n	6 52w
5	Bernera, L.	58 15n	6 50w
11	Bernier I.	24 43s	113 7e
11	Bernouilli C.	36 57s	139 42e
5	Berriedale	58 11n	3 31w
5	Berriedale W.	58 16n	3 40w
16	Berry Is.	25 32n	77 42w
15	Berthier	46 0n	73 12w
5	Bervie	56 50n	2 16w
5	Bervie, R.	56 52n	2 20w
5	Berwick Co.	55 40n	2 30w
5	Berwick, North	56 3n	2 43w
4	Berwick-upon-Tweed	55 46n	2 0w
16	Berytus	33 53n	35 30e
7	Besançon	47 17n	6 5e
3	Bessarabia, Government	45 20n	29 0e
7	Besseges	44 17n	4 8e
18	Beth-abara	31 48n	35 36e
18	Bethany	31 46n	35 13e
12	Bethany	27 2s	17 15e
18	Beth-dagon	32 0n	34 49e
18	Bethel	31 55n	35 16e
18	Beth-gamul	32 24n	36 15e
18	Beth-hoglah	31 48n	35 33e
18	Beth-haran (Livias)	31 53n	35 38e
18	Bethlehem	32 43n	35 14e
18	Bethlehem	31 42n	35 15e
18	Beth-nimrah	31 57n	35 37e
18	Bethoron, Upr.	31 53n	35 9e
18	Bethoron, Lower	31 54n	35 7e
18	Bethsaida	32 52n	35 34e
18	Bethsaida (Julias)	32 56n	35 41e
18	Beth-shan (Scythopolis)	32 31n	35 32e
18	Beth-shemesh	31 44n	35 1e
18	Beth-tappuah	31 31n	35 6e
7	Bethune	50 33n	2 39e
18	Beth-Zacharish	31 39n	35 11e
18	Bethzur	31 35n	35 8e
18	Betonim	32 3n	35 40e
18	Betogabris (Eleutheropolis)	31 37n	34 57e
10	Betrapur I.	11 35n	72 11e
15	Betsiamite R.	48 55n	68 40w
10	Bettiah	26 48n	84 34e
10	Betwa R.	25 55n	79 30e
8	Beutlingen	48 28n	9 13e
4	Beverley	53 52n	0 26w
11	Beverley	32 5s	116 54e
4	Beverung	51 40n	9 22e
4	Bewelley	52 22n	2 10w
3	Beyrut	33 54n	35 30e
18	Bezer	31 38n	35 55e
7	Beziers	43 17n	3 6e
18	Bezor, Brook (W. Sherial)	31 20n	34 24e
10	Beyla	23 48n	70 55e
10	Bhagulpore	25 14n	86 58e
10	Bhawulpore	29 23n	71 43e
10	Bhawulpore, State	29 0n	72 0e
10	Bhilsa	23 32n	77 50e
10	Bhopaul	23 5n	77 21e
10	Bhooj	23 12n	69 40e
10	Bhoonagheer	17 28n	79 0e
10	Bhurtpore	27 14n	77 25e
10	Bhutneer	29 30n	74 23e
3	Bialystock	53 8n	23 3e
12	Bianco C.	37 20n	9 47e
7	Biaritz	43 29n	1 34w
8	Biberach	48 7n	9 48e
15	Bic I.	48 23n	68 52w
4	Bicester	51 54n	1 9w
4	Bideford	51 4n	4 12w
8	Biebrich	50 3n	8 10e
8	Biedenkopf	50 55n	8 32e
8	Bielefeld	52 1n	8 32e
3	Bielgorod	50 40n	36 39e
9	Bielkuov I.	75 30n	137 0e
3	Bielloo L.	60 10n	37 20e
3	Bielozersk	60 0n	37 40e
9	Bieloi I.	73 20n	72 30e
16	Biegue, or Crab I.	18 7n	65 34w
8	Bietigheim	48 57n	9 10e
5	Biggar	55 37n	3 33w
4	Biggleswade	52 5n	0 17w
14	Big Horn R.	45 0n	105 5w
9	Bijsk	52 4n	85 0e
10	Bijawur	24 40n	79 30e
10	Bijna	25 25n	79 1e
10	Bijnoe	26 33n	90 50e
10	Bikanere	27 59n	73 20e
12	Bike	12 30s	16 25e
10	Bikumpore	27 42n	72 7e
3	Bilbao	43 14n	2 55w
10	Biloeri	28 59n	79 59e
12	Bilma	18 50n	14 0e
4	Bilston	52 33n	2 3w
8	Bingen	49 57n	7 55e
4	Bingley	53 51n	1 50w
17	Biobio R.	37 30s	72 0w
15	Birds' Is. (Magdalen Is.)	47 51n	61 0w
16	Birn Rock (Aves I.)	15 40n	63 37w
12	Bir el Achmar	21 58n	14 20e
8	Birkenfeld	49 39n	7 11e
4	Birkenhead	53 23n	3 2w
4	Birmingham	52 28n	1 52w
6	Birmingham, New	52 36n	7 37w
5	Birnam Hill	56 38n	3 33w
12	Birni	12 40n	11 40e
6	Birr, or Parsonstown	53 6n	7 54w
6	Birterbuy, B.	53 23n	9 52w
12	Biscara	35 0n	5 40e
3	Biscay, Bay of	46 0n	4 0w
15	Biscay B. (Newfoundland)	46 40n	53 14w
8	Bischofswerda	51 8n	14 10e
8	Bischofsheim	49 35n	9 40e
4	Bishop Auckland	54 40n	1 40w
4	Bishop Stortford	51 52n	0 10e
4	Bishop's Castle	52 30n	3 0w
10	Bishwur	19 57n	76 50e
4	Bisley	51 45n	2 8w
12	Bissagos Is.	11 30n	16 58w
8	Bitterfeld	51 37n	12 19e
14	Bitter Root R.	47 0n	114 30w
12	Bizerta	37 16n	9 49e
3	Bjorneborg	61 29n	21 48e
8	Black Forest	48 20n	8 0e
6	Black Hd.	53 9n	9 17w
14	Black Hills	44 0n	104 0w
12	Black Mts.	28 30n	16 0e
16	Black R.	18 4n	77 52w
14	Black R.	44 15n	91 0w
3	Black Sea	43 0n	35 0e
4	Blackburn	53 44n	2 29w
5	Blackford	56 16n	3 45w
6	Blackhead, B.	53 7n	9 10w
4	Blackpool	53 49n	3 3w
6	Blacksod, B.	54 4n	10 0w
6	Blackwater, R.	51 57n	7 53w
6	Blackwater R.	54 24n	6 45w
5	Blackadder R.	55 44n	2 20w
9	Blagoveshensk	50 5n	127 30e
5	Blair Athell	56 46n	3 52w
5	Blairgowrie	56 36n	3 17w
7	Blanc, Le	46 39n	1 3e
7	Blanc, Mt.	45 51n	7 7e
14	Blanco, C.	42 50n	124 20w
17	Blanco C.	4 17s	81 16w
12	Blanco C.	20 46n	17 4w
16	Blanco, C.	9 32n	85 7w
12	Blanco, N. C.	33 8n	8 38w
16	Blanco Pt.	10 0n	83 2w
4	Blandford	50 52n	2 8w
8	Blankenburg	51 48n	11 8e
16	Blanquilla I.	11 55n	64 37w
5	Blarney	51 56n	8 35w
14	Blas, St C.	29 40n	85 22w
17	Blas, San, G. of	9 35n	78 58w
6	Blasket, Great, I.	52 6n	10 31w
8	Blaubeuren	48 23n	9 47e
7	Blaye	45 8n	0 39w
8	Blekede	53 17n	10 42e
8	Blenheim	48 38n	10 40e
11	Blenheim	41 40s	174 0e
6	Blessington	53 10n	6 31w
4	Bletchley	52 0n	0 45w
11	Bligh I.	13 36s	167 32e
11	Blind B.	41 0s	173 0e
12	Bloem Fontein	29 22s	26 4e
14	Block I.	41 13n	71 35w
7	Blois	47 36n	1 19e
6	Bloody Foreland	55 8n	8 15w
14	Bloomington	40 36n	88 58w
14	Blountsville	33 58n	86 42w
16	Bluefields	11 59n	83 41w
16	Blue Mts.	18 15n	77 20w
14	Blue Mts	37 0n	79 40w
11	Blue Mud B.	13 30s	136 10e
4	Blyth	55 7n	1 30w
11	Blyth Mt.	20 5s	134 10e
17	Boa, Villa, or Goyaz	16 17s	49 59w
8	Bobrusk	53 6n	29 10e
14	Boca Chica	26 0n	97 10w
14	Bodega B.	38 17n	123 3w
8	Bodenbach	50 48n	14 10e
4	Bodmin	50 28n	4 44w
3	Bodöe	67 18n	14 31e
11	Bogan R.	30 0s	147 0e
6	Boghra, Mts.	52 4n	8 55w
4	Bognor	50 47n	0 40w
3	Bohemia, Coy.	50 0n	15 0e
8	Böhmer Wald (Mts.)	49 30n	13 0e
11	Boileau C.	17 38s	122 15e
5	Boisdale, L.	57 9n	7 15w
14	Boisse, Ft.	43 42n	116 35w
8	Boltzenburg	53 22n	10 43e
12	Bojador C.	26 7n	14 2w
9	Bokhara	39 48n	64 26e
9	Bokhara Little, or Thian-shan-Nan-lôo, State	40 0n	85 0e
10	Bolan Pass	29 50n	67 30e
5	Boleskine	57 12n	4 29w
11	Bold Head	42 57s	170 40e
3	Bolgrad	45 43n	28 43e
17	Bolivar	33 35n	91 1w
17	Bolivia, State	19 0s	64 0w
9	Bolsheretsk	52 54n	156 50e
4	Bolt Hd.	50 13n	3 48w
4	Bolton	53 35n	2 28w
12	Bombah G.	32 22n	23 16e
10	Bombay	18 53n	72 48e
17	Bom Successo	17 47s	41 55w
12	Bon C.	37 4n	11 3e
12	Bona	36 54n	7 46e
16	Bonaca I.	16 28n	85 55w
5	Bonar Bridge	57 53n	4 21w
15	Bonaventure	48 4n	65 30w
15	Bonaventure I	48 29n	64 10w
15	Bonavista (Newfoundland)	48 42n	53 8w
15	Bonavista B. (Newfoundland)	48 55n	53 30w
5	Bonaw	56 27n	5 11w
5	Bo'ness	56 1n	3 36w
12	Bondo, dist.	9 0s	17 0e
7	Bonifacio (Corsica)	41 23n	9 9e
3	Bonifacio, Strait of	41 20n	9 0e
9	Bonin Is.	27 45n	142 7e
12	Bonjem	30 20n	15 20e
8	Bonn	50 43n	7 6e
15	Bonne B. (Newfoundland)	49 35n	58 0w
15	Bonne Chere R.	45 31n	77 0w
7	Bonneville	46 5n	6 25e
4	Bonny	4 23n	7 8e
10	Bookharee	31 44n	72 46e
10	Boondee	25 30n	75 44e
2	Booro I.	3 40s	126 30e
10	Bootan, Territory	27 0n	90 0e
13	Boothia	69 50n	95 10w
13	Boothia, G. of	70 0n	88 30w
4	Bootle	54 18n	3 22w
8	Boppard	50 14n	7 33e
17	Borbon, Ft.	20 55s	57 50w
7	Bordeaux	44 50n	0 34w
5	Borera I.	57 42n	7 19w
17	Borja, S.	4 30s	77 1w
2	Borneo I.	0 30n	114 0e
12	Bornou, Coy.	13 0n	13 0e
3	Borodino	55 36n	35 47e
9	Borodino Is.	26 2n	131 15e
3	Bornholm I.	55 0n	15 0e
4	Borough-bridge	54 5n	1 24w
6	Borris	52 36n	6 55w
5	Borthwick	55 50n	3 1w
7	Boruca	9 1n	83 10w
3	Bosna-serai	43 52n	18 25e
3	Bosphorus	41 14n	29 7e
9	Bosteng-nor L.	41 50n	87 30e
4	Boston	53 0n	0 2w
14	Boston	42 21n	71 4w
18	Bostra (Bozra)	32 30n	36 23w
18	Bostrenus R. (N. el Auly)	33 35n	35 25e
11	Botany B.	34 0s	151 16e
3	Bothnia, G. of	63 0n	22 0e
5	Bothwell	55 48n	4 4w
7	Bouches du Rhone, dep.	43 30n	5 0e
14	Boudinot	37 30n	95 10w
11	Bougainville C.	13 52s	126 12e
11	Bougainville, Str. of	15 50s	67 11e
12	Boujaya	36 45n	5 4e
9	Bouka L.	32 0n	91 30e
7	Boulogne	50 44n	1 37e
9	Boungo Chaul	33 30n	132 0e
1	Bounty Is.	47 44s	179 7e
12	Bourbon I., or Re-union	21 16s	55 48e
7	Bourg	46 8n	5 13e
7	Bourganeuf	45 57n	1 44e
7	Bourges	47 5n	2 24e
7	Bourgneuf	47 2n	1 57w
7	Bourgoin	45 36n	5 18e
11	Bourke Ft.	30 8s	145 44e
4	Bournemouth	50 43n	1 58w
2	Bouro I.	3 4n	125 56e
4	Bourne	52 47n	0 22w
12	Bousaa	10 1n	4 10e
7	Boussac	46 21n	2 14e
7	Bouvet's I.	54 20s	5 24e
13	Bowen, Port	73 0n	89 0w
4	Bowes	54 32n	2 1w
11	Bowling Green C.	19 19s	147 29e
5	Bowmore	55 45n	6 17w
4	Bowness	54 22n	2 54w
4	Bowness	54 57n	3 12w
6	Boyle	53 58n	8 18w
6	Boyle R.	53 57n	8 20w
11	Boyne R.	25 0s	151 0e
6	Boyne, R.	53 42n	6 15w
18	Bozra (Bostra)	32 30n	36 23e
18	Bozrah	30 51n	35 44e
5	Bracadale	57 22n	6 22w
5	Bracadale, L.	57 20n	6 30w
4	Brackley	52 2n	1 10w
4	Bradford	53 48n	1 46w
4	Bradford	51 21n	2 18w
5	Braemar	57 1n	3 26w
3	Braga	41 35n	8 20w
7	Bragança	0 45s	46 50w
3	Braganza	41 50n	6 41w
12	Braganza	8 54s	16 10e
4	Brach-y-Pwll	52 48n	4 46w
4	Braintree	51 53n	0 33e
10	Bramahpootra R.	24 30n	90 30e
10	Braminy R.	21 0n	85 0e
15	Brampton	43 42n	79 47w
4	Brampton	54 56n	2 42w
8	Bramsche	52 25n	7 57e
8	Bramstedt	53 54n	9 56e
5	Bran R.	56 31n	3 43w
5	Bran, Strath	57 35n	4 55w
17	Branco, or Parima R.	1 0n	60 55w
8	Brandenburg	52 23n	12 33e
8	Brandenburg, New	53 35n	13 14e
4	Brandon	52 26n	0 38e
6	Brandon, B.	52 18n	10 9w

Map	Name.	Lat.	Long.
6	Brandon, Hd.	52 18N	10 10w
15	Brantford	43 11N	80 21w
15	Bras d'Or, lo (C. Breton I.)	45 50N	60 50w
12	Braes	4 10N	6 30E
8	Braunau	48 14N	13 3E
12	Brava	1 6N	44 3E
1	Brava, I.	14 49N	24 45w
6	Bray	53 12N	6 7w
6	Bray Hd.	51 53N	10 25w
17	Brazil, Empire	11 0S	50 0w
14	Brazos R.	32 0N	97 35w
15	Breakheart Pt. (Newfoundland)	48 10N	52 59w
5	Brechin	56 45N	2 38w
4	Brecknock, Co.	52 0N	3 30w
4	Brecknock, or Brecon	51 57N	3 23w
4	Brecon, or Brecknock	51 57N	3 23w
7	Brehat, Is. de	48 54N	3 5w
3	Breidifiord	64 30N	23 0w
8	Breisach	48 0N	7 35E
8	Bremanger I.	61 45N	5 1E
8	Bremen	53 4N	8 47E
8	Bremerhafen	53 33N	8 33E
8	Bremervorde	53 28N	9 7E
4	Brentford	51 29N	0 18w
4	Brentwood	51 37N	0 18E
3	Breslau	51 17N	17 1E
8	Breslau	51 19N	15 12E
5	Bressa I.	60 9N	1 7w
7	Bressuire	46 51N	0 31w
7	Brest	48 23N	4 29w
15	Breton, C.	45 56N	59 47w
15	Breton, C. I.	47 3N	60 25w
8	Bretten	49 2N	8 46E
16	Brewers Lagoon	15 50N	84 30w
7	Briançon	44 57N	6 34E
6	Bride, R.	52 6N	8 2w
4	Brides, St, B.	51 50N	5 14w
5	Bridge of Allan	56 10N	3 56w
5	Bridge of Earn	56 21N	3 23w
4	Bridgen I.	51 36N	3 34w
4	Bridgenorth	52 32N	2 24w
14	Bridger, Ft.	41 20N	110 36w
14	Bridger's Pass, Rocky Mts.	41 35N	107 35w
16	Bridgetown, Barbadoes	13 4N	59 37w
4	Bridgewater	51 15N	3 0w
11	Bridgewater C.	38 22N	141 19E
4	Bridlington	54 6N	0 12w
4	Bridlington Bay	54 5N	0 11w
4	Bridport	50 42N	2 44w
7	Briaux, St.	48 30N	2 45w
7	Briaux, St., Bay	48 35N	2 40w
7	Briey	49 16N	5 57E
8	Brigach	48 2N	8 25E
8	Brige R.	47 58N	8 20E
4	Brighton	50 49N	0 8w
7	Brignolles	43 26N	6 7E
15	Brigus (Newfoundland)	47 20N	53 25w
5	Brims Ness	58 37N	3 41w
7	Brioude	45 17N	3 24E
11	Brisbane	27 30S	153 2E
4	Bristol	51 26N	2 35w
15	Bristol (Nova Scotia)	44 3N	64 44w
13	Bristol B.	57 30N	160 0w
4	Bristol Chan.	51 22N	4 0w
5	Britll, L.	57 10N	6 17w
13	British Columbia	53 0N	125 0w
17	British Guiana, Colony	5 0N	59 0w
16	British Honduras, prov.	17 0N	89 0w
7	Brives	45 9N	1 34E
4	Brixham	50 23N	3 31w
16	Broa B.	22 28N	82 5w
5	Broad R.	58 16N	6 15w
6	Broad Haven	54 17N	9 55w
11	Broad Sound	22 0S	149 30E
6	Broadford	52 48N	8 39w
4	Broadford	57 15N	5 56w
4	Broadway	52 13N	6 24w
1	Brocket	1 35S	159 36w
8	Brocken M.	51 48N	10 38E
15	Brockville	44 36N	75 43w
5	Brodick	55 36N	5 9w
3	Brody	50 12N	25 24E
11	Broken B.	33 34S	151 20E
3	Bromberg	53 6N	18 0E
15	Brome	45 12N	72 38w
4	Bromley	51 24N	0 1E
4	Bromsgrove	52 20N	2 4w
4	Bromwich W.	52 31N	1 59w
4	Bromyard	52 11N	2 28w
18	Brook Bezor (W. Sheriah)	31 20N	34 24E
18	Brook Zered (N. el Ahsy)	31 5N	35 33E
6	Brookeborough	54 19N	7 24w
14	Brooklyn	40 41N	73 50w
5	Broom, L.	57 56N	5 14w
5	Brora	58 1N	3 51w
5	Brora, Strath	58 4N	4 13w
4	Broseley	52 36N	2 30w
	Brosna R.	53 16N	8 47w

Map	Name.	Lat.	Long.
4	Brough	54 31N	2 19w
6	Broughshane	54 54N	6 12w
4	Broughton	54 17N	3 12w
9	Broughton B.	39 47N	127 37E
5	Broughty Ferry	56 28N	2 52w
11	Brown I.	31 10S	117 0E
13	Brown, Mt.	52 35N	118 0w
15	Broyle C. (Newfoundland)	47 4N	52 53w
5	Bruar R.	56 51N	3 55w
8	Bruchsal	49 7N	8 37E
3	Bruck	47 24N	16 45E
8	Bruckenau	50 18N	9 49E
6	Bruff	52 28N	8 33w
7	Bruges	51 13N	3 13E
4	Bruton	51 8N	2 26E
9	Bruni, or Borneo	4 50N	114 58E
3	Brunn	49 13N	16 37E
14	Brunswick	31 12N	81 33w
8	Brunswick	52 15N	10 32E
11	Brunswick B.	15 0S	125 0E
8	Brunswick, Duchy	51 55N	10 0E
15	Brunswick, New, prov.	46 40N	66 30w
11	Bruny I.	43 32S	147 21E
3	Brussels	50 51N	4 18E
11	Buccaneer Archip.	16 20S	123 20E
5	Buchan Ness	57 28N	1 46w
8	Buckeburg	52 16N	9 4E
8	Buchen	53 28N	10 38E
5	Buckie	57 40N	2 58w
4	Buckingham	52 0N	0 59w
4	Buckingham, Co.	51 50N	0 35w
14	Buckland Rapids, Columbia R.	47 8N	119 40w
15	Buctouche (New Brunswick)	46 27N	64 44w
3	Buda	47 30N	19 4E
10	Budlapore	25 55N	82 25E
3	Budweis	49 2N	14 28E
16	Buen Ayre I.	12 2N	68 17w
17	Buenaventura, B. of	3 45N	77 40w
14	Buenaventure R.	36 0N	120 45w
17	Buenos Ayres	34 35S	58 22w
17	Buenos Ayres, State	37 0S	61 20w
14	Buffalo	42 53N	78 45w
3	Bug R.	48 10N	31 0E
4	Builth	52 9N	3 23w
3	Bukharest	44 26N	26 10E
10	Bukkur (on I.)	27 40N	68 48E
10	Bulaneen	33 15N	70 10E
11	Buller R.	41 40S	171 40E
5	Bullers o' Buchan	57 26N	1 48w
10	Bulrampore	28 25N	82 2E
10	Bulrampore	27 24N	82 10E
6	Bunerana	55 8N	7 27w
10	Bundarree	19 40N	84 5E
10	Bundelcund, dist.	24 30N	80 0E
12	Bunder Ghasim	11 20N	49 2E
12	Bunder Khore	11 25N	49 58E
4	Bungay	52 27N	1 25E
10	Bunnoo, dist.	32 50N	70 30E
9	Bunpore	27 40N	60 17E
12	Buok	21 20S	34 58E
10	Burasch	27 50N	81 35E
14	Buque, Du	42 35N	90 59w
11	Burdekin R.	20 0S	146 0E
10	Burdhee	24 33N	82 24E
10	Burdwen	23 16N	87 50E
12	Buré	11 50N	9 25w
3	Burgas	42 30N	27 30E
8	Burgau	48 23N	10 24E
4	Burgh	53 10N	0 15E
5	Burghead	57 42N	3 30w
8	Burglengenfeld	49 12N	12 2E
3	Burgos	42 21N	3 43w
10	Burhampore	24 0N	89 0E
10	Burhampore	21 18N	76 22E
14	Burlington	40 59N	91 15w
14	Burlington	44 30N	73 12w
15	Burlington B.	43 18N	79 53w
16	Burica Pt.	7 59N	82 50w
9	Burmah, Kingdom	22 0N	97 0E
4	Burnham Westgate	52 57N	0 44E
4	Burnley	53 45N	2 15w
5	Burntisland	56 4N	3 15w
5	Burra I.	58 51N	2 51w
6	Burris, in Ossory	52 56N	7 37w
10	Burrisol	22 47N	90 23E
6	Burrisokane	52 58N	8 8w
6	Burrisoleigh	52 46N	7 56w
3	Burroughs Str.	70 30N	59 0E
5	Burrow Hd.	54 41N	4 23w
4	Burry R.	51 38N	4 10w
4	Burton-on-Trent	52 48N	1 38w
4	Bury	53 36N	2 14w
4	Bury, St Edmonds	52 14N	0 43E
6	Bush Mills	55 12N	6 31w
6	Bush R.	55 11N	6 30w

Map	Name.	Lat.	Long.
9	Bushire	29 0N	50 50E
5	Bute, Co.	55 41N	5 11w
5	Bute I.	55 50N	5 5w
5	Bute, Kyles of	55 55N	5 10w
5	Butt of Lewis	58 31N	6 14w
14	Buttes, Three	43 35N	112 40w
6	Buttevant	52 14N	8 41w
8	Butzow	53 53N	11 58E
8	Buxtehude	53 27N	9 42E
8	Buxton	53 14N	1 54w
10	Byeturnee	21 35N	85 42E
10	Byla	34 38N	73 19E
10	Byuthuree	29 32N	80 28E
11	Byron C.	28 38S	153 40E
1	Byron I.	1 18S	177 45E
15	Byron I. (Magdalen Is.)	47 48N	61 25w
5	Byth, New	57 35N	2 19w

C

Map	Name.	Lat.	Long.
6	Cable, I.	51 53N	7 53w
16	Caboniso, Pto.	20 42N	75 25w
15	Cabot's Head	45 13N	81 18w
10	Cabrutee I.	10 31N	72 36E
17	Cageros	7 48N	75 35w
17	Cachapoyas	6 15S	77 35w
18	Caconda	13 50S	15 35E
7	Cadaques	42 17N	3 17E
4	Cader Idris Mt.	52 42N	3 54w
3	Cadiz	36 32N	6 17w
14	Cadottes' Pass, Rocky Mts.	47 0N	112 5w
7	Caën	49 11N	0 21w
4	Caermarthen	51 51N	4 18w
4	Caermarthen, Co.	51 50N	4 15w
4	Caermarthen B.	51 40N	4 32w
4	Caernarvon	53 8N	4 24w
4	Caernarvon, Co.	53 0N	4 20w
18	Caesarea	32 33N	34 53E
18	Caesarea-Philippi (Paneas)	33 16N	35 42E
12	Caffraria, Country	31 0S	29 0E
12	Caffraria, British, Country	33 0S	28 0E
3	Cagliari	39 18N	9 7E
6	Caha, Mts.	51 45N	9 40w
14	Cahawaba	32 20N	87 12w
6	Caherconlish	52 35N	8 28w
6	Cahir	52 22N	7 54w
6	Cahirciveen	51 56N	10 13w
8	Cahla	50 47N	11 34E
6	Cahore, Pt.	52 33N	6 12w
7	Cahors	44 27N	1 27E
5	Cairn Gorum, Mt.	57 8N	3 39w
5	Cairnryan	54 59N	5 1w
12	Cairo	30 2N	31 15E
14	Cairo	37 15N	89 15w
5	Caithness, Co.	58 24N	3 27w
5	Caithness, Ord of	58 10N	3 31w
4	Caistor	53 30N	0 19w
10	Cajabon	16 2N	90 15w
12	Cala, La, or Al Kalah	36 54N	8 26E
12	Calabar, Old	4 36N	8 19E
12	Calabar, New, R.	4 23N	7 1E
17	Calabozo	8 58N	67 55w
7	Calais	50 57N	1 51E
7	Calais, St.	47 56N	0 42E
7	Calais, Pas de, dep.	50 32N	2 11E
9	Calamianes Is.	12 5N	119 48E
18	Calamon	32 46N	34 58E
17	Calbuco	41 30S	73 25w
10	Calcutta	22 33N	88 19E
4	Calder R.	53 40N	1 30w
17	Caldera	27 3S	70 56w
4	Caldy I.	51 37N	4 41w
6	Caledon	54 21N	6 50w
11	Caledon B.	12 40S	136 40E
11	Caledonia, New	21 0S	165 0E
5	Caledonian Canal	57 0N	4 50w
4	Calf of Man	54 3N	4 50w
10	Calicut	11 15N	75 45E
14	California, State	37 0N	119 30w
10	Calimere Pt.	10 18N	79 51E
6	Callan	52 33N	7 24w
5	Callander	56 15N	4 10w
17	Callao	12 4S	77 13w
5	Callarnish	58 12N	6 45w
4	Callington	50 30N	4 19w
3	Calmar	56 39N	16 22E
10	Calpee	26 5N	79 40E
10	Calpentyn Ft.	8 15N	79 45E
10	Caltura	6 35N	79 56E
12	Calumbo	9 16S	13 25E
7	Calvados, dep.	49 8N	0 22w
11	Calvados Group, Is.	11 0S	152 30E
7	Calvi (Corsica)	42 35N	8 43E
8	Calvorde	52 24N	11 16E
8	Calw	48 42N	8 47E
4	Cam R.	52 12N	0 8E
17	Camana	16 37S	72 45w

Map	Name.	Lat.	Long.
17	Camapuam	19 25S	54 36w
12	Cambambe	9 40S	14 25E
10	Cambay	22 17N	72 35E
10	Cambay, G. of	20 30N	72 0E
9	Cambodia Pt.	8 35N	104 42E
9	Camboja	12 0N	104 58E
9	Camboja Pt.	8 35N	104 42E
9	Camboja, State	13 0N	105 0E
4	Camborne	50 13N	5 18w
7	Cambray	50 11N	3 13E
4	Cambridge	52 12N	0 8E
4	Cambridge, Co.	52 25N	0 15E
11	Cambridge G.	14 43S	128 16E
14	Camden	34 10N	80 20w
13	Camden B.	70 10N	144 30w
13	Camden Sd.	15 20S	124 30E
4	Camelford	50 37N	4 42w
16	Cameron, C.	16 0N	85 3w
17	Camerones B.	44 40S	65 20w
12	Cameroon R.	4 0N	9 50E
12	Cameroon's Peak	4 13N	9 12E
17	Camocim R.	4 0S	40 30w
6	Camolin	52 37N	6 25w
18	Camon	32 39N	35 9E
6	Camowen R.	54 34N	7 10w
17	Campanha	21 59S	45 28w
11	Campbell C.	41 40S	174 27E
1	Campbell I.	52 34S	169 12E
5	Campbeltown	55 25N	5 35w
16	Campeachy	19 50N	90 33w
17	Campos Parecis	13 0S	57 30w
5	Campsie	55 59N	4 10w
18	Cana	32 49N	35 21E
15	Canaan, New (N. Brunswick)	46 8N	65 32w
15	Canada East, Prov.	48 0N	74 0w
15	Canada West, Prov.	46 0N	80 0w
14	Canadian R.	35 0N	97 0w
16	Canaguan I.	12 42N	61 30w
10	Cananore	11 51N	75 20E
12	Canary Grand I.	28 9N	15 48w
12	Canary Is.	29 0N	18 0w
18	Canatha (Kenathnobah)	32 47N	36 32E
14	Canaveral, C.	28 28N	80 33w
17	Candelaria	27 25S	55 40w
3	Candia or Crete I.	35 21N	25 8E
10	Candy	7 20N	80 48E
13	Canipuscaw R.	56 30N	67 40w
3	Canin C.	68 39N	43 32E
5	Canna I.	57 4N	6 34w
7	Cannes	43 32N	7 1E
5	Cannesbay	58 33N	3 9w
5	Cannich, Glen	57 22N	4 58w
14	Cannon Ball R.	46 30N	101 30w
16	Cano I.	8 40N	83 51w
5	Canoble	55 5N	2 57w
17	Canoma R.	5 30S	58 20w
15	Canso C. (Nova Scotia)	45 18N	60 56w
5	Canso, Gut of	45 41N	61 29w
8	Canstatt	48 47N	9 13E
7	Cantal, dep.	45 5N	2 30E
4	Canterbury	51 16N	1 4E
11	Canterbury	43 30S	172 0E
12	Cantin C.	32 32N	9 21w
5	Cantire	55 35N	5 35w
5	Cantire, Mull of	55 20N	5 40w
9	Canton	23 6N	113 15E
15	Cape Breton, I. Prov.	47 3N	60 25w
12	Cape Coast Castle	5 5N	1 13w
12	Cape Colony, Coy	32 0S	22 0E
12	Cape Town	33 56S	18 28E
16	Cape Verde Is.	16 0N	23 0w
18	Capernaum	32 51N	35 33E
18	Caphar-varucha	31 30N	35 14E
18	Caphar-saba (Antipatris)	32 11N	34 57E
6	Cappaghwhite	52 36N	8 9w
6	Cappoquin	52 9N	7 50w
7	Capraja I. (Corsica)	43 3N	9 50E
11	Capricorn C.	23 20S	151 10E
17	Caquetа or Yapura R.	1 10S	72 0w
17	Caraccas	10 30N	66 54w
16	Caratasca Lagoon	15 20N	82 50w
16	Caratasca Shoal	16 5N	83 10w
6	Carcelas	21 36N	77 25w
17	Caravellas	17 45S	39 24w
15	Carboniere (Newfoundland)	47 46N	53 10w
7	Carcassonne	43 13N	2 20E
10	Cardamum I.	11 13N	72 44E
4	Cardiff	51 28N	3 10w
4	Cardigan	52 7N	4 41w
4	Cardigan B.	52 45N	4 30w
4	Cardigan, Co.	52 20N	4 0w
10	Cardiva I.	4 58N	73 20E

Map	Name.	Lat.	Long.
7	Carentan	49 19N	1 16w
17	Cariaco	10 30N	63 52w
16	Cariacou I.	12 24N	61 35w
16	Caribbean Sea	15 0N	75 0w
15	Carleton	48 7N	66 11w
6	Carlingford	54 2N	6 7w
6	Carlingford Lough	54 2N	6 7w
15	Carlisle	48 1N	65 16w
4	Carlisle	54 53N	2 56w
16	Carlisle B.	13 0N	59 45w
10	Carloe	18 25N	73 32E
16	Carlos, Ft. S.	11 10N	84 45w
6	Carlow	52 50N	6 55w
6	Carlow, Co.	62 40N	6 50w
8	Carlsbad	50 12N	12 53E
8	Carlshafen	51 38N	9 26E
8	Carlsruhe	49 0N	8 24E
3	Carlstadt	59 22N	13 29E
13	Carlton Ho.	52 50N	106 1w
15	Carlton (New Brunswick)	45 18N	66 5E
5	Carluke	55 44N	3 50E
4	Carmarthen B.	51 40N	4 32w
4	Carmarthen, Co.	51 50N	4 15w
7	Carmaux	44 1N	2 14E
18	Carmel	31 26N	35 12E
18	Carmel, Mt.	32 48N	34 59E
17	Carmen	40 35S	63 0w
16	Carmen I.	18 38N	91 50w
4	Carnarvon, Co.	53 0N	4 20w
10	Carnatic, tract of country	12 0N	79 0E
6	Carndonagh	55 15N	7 17w
6	Carnow	52 43N	6 30w
5	Carnoustie	56 30N	2 42w
6	Carnsore, Pt.	52 10N	6 21w
6	Carntual, M.	52 1N	9 46w
14	Carolina, North, State	35 40N	79 0w
14	Carolina, South, State	34 0N	81 0w
9	Caroline Is.	7 0N	156 0E
17	Caroni R.	6 30N	62 59w
10	Carore	11 0N	78 3E
3	Carpathian Mts.	48 40N	22 0E
11	Carpentaria, G. of	15 0S	139 0E
7	Carpentras	44 5N	5 2E
6	Carra, L.	53 41N	9 15w
6	Carrickaholt	52 3[illegible]N	9 43w
6	Carrickberg	52 20N	7 26w
6	Carrickfergus	54 43N	5 48w
6	Carrick-on-Shannon	53 57N	8 5w
6	Carrickmacross	53 58N	6 44w
6	Carrick-on-Suir	52 20N	7 25w
5	Carron, L.	57 22N	5 33w
5	Carron R.	56 2N	4 0w
5	Carron R.	57 29N	5 20w
5	Carron, Strath	57 54N	4 42w
6	Carrowmore, L.	54 11N	9 48w
14	Carson L.	39 56N	118 15w
5	Carsphairn	55 14N	4 16w
5	Carstairs	55 42N	3 41w
3	Cartagena	37 36N	0 56w
17	Cartagena	10 25N	75 34w
16	Cartago	9 55N	83 50w
16	Cartenas	23 5N	81 5w
14	Carthage	37 25N	94 18w
17	Carvoeiro	1 30S	61 25w
17	Caryuhanha	14 22S	43 59w
12	Casai, or Kasye R.	7 0S	20 0E
12	Casai R.	11 30S	21 0E
14	Cascade City	45 45N	121 50w
11	Cascades Pt.	43 55S	168 36E
15	Cascapediac R.	48 20N	67 10w
6	Cashel	52 30N	7 52w
6	Cashen R.	52 29N	9 40w
6	Cashgar	39 25N	73 57E
10	Cashmere, dist.	34 0N	76 0E
10	Cashmere (Srinagar)	34 5N	74 50E
16	Casilda Pto.	21 35N	80 0w
18	Casiquiare R.	2 30N	67 0w
6	Casloch, B.	53 13N	9 35w
5	Caslie R.	58 2N	4 43w
17	Casma	9 28S	78 20w
14	Cass L.	47 30N	94 0w
12	Cassange	9 40S	17 40E
8	Cassel	51 17N	9 30E
7	Castellane	43 51N	6 28E
7	Castelnaudary	43 19N	1 57E
7	Castelsarasin	44 3N	1 6E
6	Castlebar	53 52N	9 17w
6	Castle Bellingham	53 54N	6 24w
6	Castleblaney	54 7N	6 44w
6	Castlecomer	52 48N	7 12w
6	Castleconnel	52 42N	8 30w
6	Castle Dawson	54 46N	6 40w
6	Castledermot	52 54N	6 51w
5	Castle Douglas	54 56N	3 56w
6	Castlederg	54 43N	7 34w
6	Castlefinn	54 48N	7 36w
6	Castleisland	52 13N	9 27w
6	Castlemaine	52 10N	9 42w
11	Castlemaine	37 0S	144 8E
6	Castlemaine, Harb.	52 9N	9 [illegible]

	Lat.	Long.
r.	51 55N	8 4W
d.	53 41N	7 18W
	53 47N	8 30W
B.	12 0S	135 0E
	54 4N	4 39W
	53 20N	1 48W
	51 40N	9 56W
	57 1N	3 26W
	58 35N	3 23W
	53 27N	7 29W
	55 12N	2 48W
	53 36N	7 7W
n		
	52 10N	8 30W
n-		
	51 31N	9 12W
lan	54 15N	5 56W
	43 38N	2 14E
St		
	14 0N	61 1W
	24 41N	74 46W
S. I.	33 28N	118 38W
ca	27 40S	67 10W
ca, pro.	27 20S	68 0W
phe C.	35 1S	135 54E
e St I.	27 22S	48 25W
e S.		
	27 45S	50 0W
, C.	21 35N	86 50W
	42 25N	18 46E
t, The		
	57 0N	11 0E
ani R.	1 0N	62 0W
l	34 30N	69 5E
d R.	34 30N	70 30E
t.	8 0N	75 30W
us Mts.	42 0N	43 0E
R.	6 0N	64 30W
ry R.	11 0N	78 0E
rypatam	11 10N	79 5E
	53 59N	7 22W
, Co.	54 0N	7 30W
as, Pto.	23 5N	82 40W
na I.	0 10N	50 10W
	14 29N	120 56E
or	57 31N	3 53W
pore	26 20N	80 25E
marca	7 5S	78 36W
tambo	10 12S	76 55W
s	4 55S	43 25W
eira	12 21S	39 0W
on	52 13S	0 6W
mbe Mt.	0 0	78 20W
o, Gt. I.	21 45N	71 40W
nne	4 56N	52 20W
s	18 8N	73 42W
o, North		
	21 55N	72 0W
co, West	21 37N	72 30W
cos Is.	21 50N	71 50W
man Brack	19 45N	79 44W
man,		
rand	19 17N	81 23W
man, Little	19 42N	79 58W
os de las		
egues	20 35N	78 50W
rete	13 59S	42 20W
uga	42 59N	79 47W
embe, The Do-		
minions of	10 0S	28 0E
aco I.	7 30N	81 12W
lar City	37 55N	112 59W
lar Key B.	29 8N	82 57W
lar I.	46 1N	78 26W
lar, Red R.	42 15N	92 0W
bridge	53 20N	6 32W
ebes I.	2 0S	121 0E
ebes Sea	3 0S	122 0E
le	52 38N	10 7E
ds, Mont.	45 17N	7 0E
ntral		
merica	13 0N	85 0W
ntral Mt.		
tuart (M.)	22 0S	133 10E
shaloula I.	38 28N	20 33E
am I.	3 33S	137 51E
et	42 30N	2 45E
igo I.	36 23N	22 57E
ro do Pasco	10 37S	75 36W
ros I.	28 3N	115 11W
tha	32 37N	34 54E
te	43 23N	3 42E
ita	35 54N	5 18W
clou, I.	8 0N	81 0E
cki	34 40N	86 28E
aco, El		
ran	24 30S	59 30W
d L.	13 0N	15 0E
dda R.		
Benue)	8 0N	9 0E
gos		
rchipelago	5 20S	72 0E
gres	9 19N	79 59W
ikang	33 0N	78 20E
dcis (ad		
clum)	33 43N	35 56E
dleur Bay	48 4N	66 22W
dons-sur-		
Marne	48 50N	4 20E
dons-sur-		
acne	46 48N	4 52E
dus	45 38N	0 59E
m	49 13N	12 42E
mba	32 23N	76 11E
mbers'		
llier	34 40S	133 35E

Map	Name.	Lat.	Long.
15	Chambly	45 28N	73 19W
7	Chambrey	45 34N	5 54E
10	Champancer	25 58N	74 59E
14	Champlain, L.	44 40N	73 25W
17	Chancay	11 35S	77 30W
10	Chanda	19 55N	79 25E
14	Chandeleur B.	29 35N	89 20W
10	Chandernagore	22 55N	88 22E
17	Chaneral	20 2S	70 50W
9	Chang-cha	28 14N	113 0E
10	Changlung	34 20N	78 22E
7	Channel Islands	49 30N	2 50W
17	Chapari R.	16 30S	65 0W
18	Charax (Kir of Moab)	31 13N	35 48E
4	Chard	50 52N	2 57W
7	Charente, dep.	45 30N	0 10E
7	Charente Inferieure, dep.	45 40N	0 35W
7	Charente R.	45 40N	0 10E
10	Chargoolai	34 28N	72 12E
10	Charikar	35 2N	69 6E
7	Charleroi	50 26N	4 25E
13	Charles, C.	52 15N	55 19W
14	Charles, C.	37 3N	76 2W
14	Charleston	32 46N	79 55W
14	Charlestown	38 25N	81 25W
10	Charlestown Nevis	17 8N	62 42W
14	Charlette Har.	27 0N	82 0W
6	Charleville	50 20N	8 41W
15	Charlotte Town (Prince Edward I.)	46 14N	63 7W
7	Charolles	46 26N	4 17E
7	Chartres	48 26N	1 28E
7	Château Chinon	47 5N	3 56E
7	Château Gontier	47 56N	0 43W
7	Château Regnault	47 35N	0 54E
15	Château Richer	47 0N	71 4W
7	Château Salins	48 51N	6 32E
7	Château Thierry	49 2N	3 21E
7	Château Vilain	48 3N	4 55E
7	Châteaubriant	47 45N	1 21W
7	Châteaudun	48 5N	1 17E
7	Châteaulin	48 13N	4 5W
7	Châteauroux	46 50N	1 41E
7	Chatellerault	46 49N	0 32E
4	Chatham	51 23N	0 32E
15	Chatham (Canada)	42 25N	82 11W
15	Chatham (New Brunswick)	47 1N	65 32W
1	Chatham Is.	44 20S	176 49W
7	Chatillon	47 53N	4 33E
7	Chatre, Le	46 35N	1 58E
14	Chattahoochee R.	31 30N	85 1W
15	Chaudiere R.	46 45N	71 16W
7	Chaumont	48 8N	5 7E
10	Chayanapore	27 23N	86 8E
17	Chayanta	18 20S	66 2W
4	Cheadle	52 59N	1 59W
12	Cheboque, Tribe	11 0S	20 0E
15	Chedabucto B. (Nova Scotia)	45 18N	60 56W
4	Chelmsford	51 44N	0 28E
4	Cheltenham	51 54N	2 4W
8	Chemnitz	50 48N	12 55E
10	Chenaub R.	30 0N	71 30E
4	Chepstow	51 39N	2 41W
7	Cher, dep.	47 0N	2 30E
7	Cher R.	47 0N	2 15E
7	Cherbourg	49 38N	1 37W
4	Chertsey	51 24N	0 31W
14	Chesapeake R.	38 0N	76 10W
4	Cheshire, Co.	53 10N	2 35W
4	Chester	53 12N	2 54W
15	Chester (Nova Scotia)	44 34N	64 15W
4	Chesterfield	53 14N	1 26W
13	Chesterfield Inlet	63 25N	92 30W
18	Chesulloth	32 41N	35 22E
15	Cheticamp (Nova Scotia)	44 7N	66 12W
15	Chetican (Cape Breton I.)	46 39N	61 0W
4	Cheviot Hill	55 29N	2 9W
5	Cheviot Mt.	55 29N	2 11W
10	Cheylar	25 0N	69 58E
9	Chiang-tung	21 25N	99 40E
16	Chiapa	16 35N	93 18W
10	Chicacole	18 17N	83 53E
14	Chicago	41 55N	87 45W
13	Chicagos I.	57 55N	135 10W
4	Chichester	50 50N	0 46W
9	Chichigar	47 40N	124 30E
13	Chidley, C.	60 25N	65 0W
8	Chiem See	47 50N	12 26E
15	Chignecto B.	45 32N	64 30E
15	Chignecto C. (Nova Scotia)	45 19N	64 58W
14	Chihuahua	28 40N	106 2W
10	Chilas	35 7N	73 42E
10	Chilaw	7 40N	79 52E
17	Chili, Coy.	30 0S	70 0W
10	Chilka I.	19 40N	85 20E

Map	Name.	Lat.	Long.
17	Chillan	36 5S	72 0W
17	Chiloe I.	43 17S	74 26W
17	Chimba R.	23 40S	70 40W
17	Chimborazo Mt.	1 30S	79 15W
9	Chin-kiang	32 46N	119 25E
9	China Sea	12 0N	114 0E
17	Chincha Is.	13 38S	76 28W
9	Ching-too	30 40N	104 25E
10	Chinnore	19 0N	79 42E
7	Chinon	47 10N	0 14E
13	Chipewyan, Ft	58 40N	110 40W
4	Chippenden	52 3N	1 47W
4	Chippenham	51 28N	2 5W
14	Chippeway R.	45 35N	91 0W
4	Chipping Norton	51 56N	1 33W
4	Chipping Sodbury	51 32N	2 22W
16	Chiquimula	14 58N	89 30W
16	Chiriqui Lagoon	8 59N	81 55W
5	Chirnside	55 48N	2 13W
5	Chisamul, Cas.	56 59N	7 33W
10	Chittae I.	11 40N	72 42E
10	Chittagong (Islamabad)	22 20N	91 47E
10	Chittoor	13 12N	79 3E
10	Chitral Droog	14 14N	76 20E
12	Chobe R.	18 0S	22 0E
17	Choloteca	13 8N	87 6W
16	Choluteca R.	13 10N	86 30W
17	Chonos Archipelago	44 40S	74 2W
9	Choo-kiang R.	23 40N	112 0E
18	Chorazin	32 54N	35 36E
10	Chorbat	35 0N	76 4E
4	Chorley	53 38N	2 38W
16	Chorrera	8 59N	79 48W
18	Chorseus (Koradjeh)	32 38N	34 55E
13	Choumagin Is.	55 10N	160 20W
10	Choutra	30 40N	72 16E
10	Chowgong	24 40N	89 12E
10	Chowsa	25 30N	83 58E
11	Christchurch	43 30S	172 40E
4	Christchurch	50 43N	1 44W
3	Christiania	59 54N	10 43E
3	Christiansand	58 8N	7 59E
16	Christianstadt, Santa Cruz	17 44N	64 41W
3	Christiansund	63 7N	7 39E
3	Christinestad	62 16N	21 23E
1	Christmas I.	1 41N	157 15W
16	Christopher, St, I.	17 22N	62 48W
11	Christoval, St, I. (Lidia I.)	10 51S	162 24E
17	Christoval, S.	21 0S	67 2W
10	Chutchowal	32 59N	72 42E
10	Chumbul R.	26 10N	77 30E
4	Chumleigh	50 54N	3 52W
10	Chumulari Mt.	27 50N	89 20E
10	Chunar	25 10N	82 55E
10	Chunda	23 22N	82 20E
10	Chundergorry	12 30N	75 5E
10	Chunderpore	21 40N	83 5E
17	Chuquibamba	15 40S	72 50W
17	Chuquisaca	18 56S	64 35W
6	Church Hill	54 27N	7 50W
13	Churchill	58 44S	94 14W
13	Churchill	55 23N	103 59W
13	Churchill, C.	58 50N	93 10W
4	Church Stretton	52 32N	2 48W
9	Chusan I.	30 1N	122 6E
10	Chutterpore	24 57N	79 30E
17	Ciara	3 43S	38 31W
16	Cibao Mts.	19 0N	70 45W
16	Cienfuegos	22 5N	80 32W
14	Cimarron R.	37 10N	100 0W
14	Cincinnati	39 8N	84 18W
17	Cinti	20 22S	64 25W
7	Ciotat, La	43 10N	5 36E
10	Circars, Old dist.	17 30N	83 0E
3	Circassia, Coy	44 0N	42 0E
4	Cirencester	51 43N	1 58W
3	Ciudad Real	38 58N	3 57W
7	Civray	46 7N	0 19E
5	Clackmannan	56 7N	3 44W
5	Clackmannan Co.	56 9N	3 43W
11	Clair, St L.	42 7S	146 20E
	Clair, St L. (Canada)	42 24N	82 40W
15	Clair, St R. (Canada)	42 37N	82 30W
7	Clain R.	46 30N	0 29E
7	Clainecy	47 28N	3 32E
6	Clane	53 17N	6 41W
12	Clanwilliam	32 0S	18 50E
6	Clara	53 20N	7 36W
6	Clare	53 43N	9 0W
4	Clare	52 5N	0 35E
6	Clare	52 48N	9 0W
6	Clare, Co.	52 50N	9 0W
6	Clare, I.	53 49N	9 59W
11	Clarence	32 36S	151 45E
11	Clarence B	29 30S	153 20E
11	Clarence Str.	12 0S	130 30E
2	Claris Land	65 0S	133 0E

Map	Name.	Lat.	Long.
14	Clark's Fork of Flathead R.	48 0N	115 40E
14	Clarksburg	39 15N	80 25W
6	Clashmore	52 1N	7 49W
7	Claude, St.	46 25N	5 51E
8	Clausthal	51 48N	10 20E
6	Clear, Cape	51 26N	9 30W
6	Clear, Cape, I.	51 26N	9 29W
13	Clearwater, L.	56 25N	74 10W
14	Clemente, S. I.	32 46N	118 22W
4	Cleobury Mortimer	52 23N	2 28W
7	Clermont	45 47N	3 4E
4	Clevedon	51 26N	2 58W
11	Cleveland, C.	19 10S	147 3E
14	Cleveland	41 38N	81 28W
6	Clew, B.	53 50N	9 50W
6	Clifden	53 29N	10 1W
13	Clinton Colden L.	63 50N	106 40W
1	Clipperton Rk.	10 14N	109 19W
4	Clitheroe	53 52N	2 25W
11	Cloates Pt.	22 33S	113 35E
6	Clogh	54 58N	6 17W
6	Cloghan	53 14N	7 47W
6	Cloghee	52 17N	7 59W
6	Clogher	54 25N	7 10W
6	Clogher, Hd.	53 47N	6 13W
6	Clonakilty	51 37N	8 53W
6	Clonakilty B.	51 34N	8 53W
6	Clonard	53 27N	7 1W
6	Clonegall	52 42N	6 40W
6	Clones	54 11N	7 14W
6	Clonmell	52 21N	7 42W
6	Clonmines	52 15N	6 47W
8	Cloppenberg	52 52N	8 3E
5	Clova	56 50N	3 5W
6	Cloyne	51 52N	8 8W
5	Cluden R.	55 7N	3 45W
5	Clunie, L.	57 9N	5 1W
6	Cluses	46 3N	6 35E
5	Clyde River	55 52N	4 40W
6	Clyde, R.	53 54N	6 30W
5	Clyde, Falls of	55 39N	3 48W
5	Clyde, Frith of	55 35N	4 55W
5	Clyne	58 2N	3 52W
14	Coahoma	34 10N	90 42W
6	Coal Island	54 32N	6 42W
4	Coalbrookdale	52 38N	2 30W
12	Coango R. (Quango)	7 0S	18 0E
12	Coanza R.	9 30S	13 20E
17	Coary	4 45S	63 20W
17	Coary R.	5 15S	64 0W
14	Coast Range Mts.	36 0N	120 0W
16	Coban	15 50N	90 37W
12	Cobango	9 30S	20 25E
15	Cobequid, Mts.	45 32N	63 47W
17	Cobija B.	22 34S	70 21W
8	Coblenz	50 20N	7 35E
15	Cobourg	43 58N	78 10W
8	Coburg	50 14N	11 0E
11	Coburg, Penin.	11 20S	132 0E
17	Cobu Lubu R.	36 25S	69 0W
15	Cocagne (New Brunswick)	46 21N	64 41W
17	Cochabamba	17 20S	65 40W
10	Cochin	9 58N	76 14E
9	Cochin China, Country	15 0N	108 0E
10	Cochin, State	10 30N	76 30E
10	Cochinos B.	22 5N	81 10W
15	Cockburn I.	45 55N	83 20W
13	Cockburn Land	71 0N	84 0W
11	Cockburn Mt.	15 30S	128 30E
5	Cockburnspath	55 55N	2 22W
4	Cockermouth	54 40N	3 22W
16	Cocorocuma Key	15 40N	83 0W
6	Cocos Is.	12 30S	93 10E
14	Cod, C.	42 2N	70 4W
17	Codaya R.	3 35S	63 0W
16	Codera, C.	10 36N	66 3W
6	Cod's Head	51 40N	10 7W
5	Coe, Glen	56 39N	4 58W
10	Coel	27 50N	78 6E
18	Cœle-Syria, Country	33 45N	36 0E
15	Coffin I. (Magdalen I.)	47 35N	61 30W
11	Coffin's B.	34 26S	135 10E
4	Coggeshall	51 50N	0 40E
7	Cognac	45 41N	0 18W
10	Coimbatore	11 0N	77 0E
10	Coimbatore, dist.	11 0N	77 30E
3	Coimbra	40 12N	8 25W
17	Coimbra, Novo	19 50S	57 35W
7	Coire, or Chur	46 50N	9 32E
7	Col-di-Tende	44 10N	7 40E
10	Colair L.	16 45N	81 15E
17	Colarados, R.	39 52S	62 4W
4	Colchester	51 54N	0 53E
5	Coldstream	55 40N	2 14W
6	Coleraine	55 8N	6 41W
5	Coll I.	56 42N	6 27W
11	Collier B.	16 0S	124 20E
15	Collingwood	44 28N	80 12W
7	Collioure	42 33N	3 3E
6	Collon	53 47N	6 23W
4	Collumpton	50 52N	3 24W
7	Colmar	48 6N	7 13E

Map	Name.	Lat.	Long.
5	Colmonell	55 9N	4 58W
4	Colne	53 52N	2 10W
8	Cologne	50 56N	6 55E
10	Colombo	6 56N	79 49E
17	Colonia	34 28S	57 49W
5	Colonsay I.	56 8N	6 10W
14	Colorado R.	31 25N	99 30W
14	Colorado R.	30 0N	97 0W
14	Colorado Rio (R.)	34 0N	114 10W
14	Colorado, Little	36 0N	111 0W
16	Colorados, Los	22 9N	84 48W
4	Columb Major, St.	50 26N	4 56W
14	Columbia	34 2N	80 52W
14	Columbia	31 20N	89 42W
13	Columbia, British	52 30N	125 0W
14	Columbia City	45 40N	122 40W
14	Columbia, district	38 50N	77 0W
13	Columbia R.	50 0N	113 0W
14	Columbia R. (Mth.)	46 10N	124 0W
14	Columbus	39 56N	82 52W
14	Columbus	33 30N	88 28W
14	Columbus	32 27N	84 55W
14	Colville, Ft.	48 30N	118 2W
13	Colville R.	70 0N	150 0W
7	Coma	45 48N	9 4E
16	Comayagua	14 10N	87 15W
4	Combe Martin	51 12N	4 1W
6	Comber	54 33N	5 45W
17	Cometa	2 0S	48 59W
16	Comitan	16 15N	92 46W
6	Commeragh, Mts.	52 15N	7 35W
7	Commercy	48 45N	5 35E
3	Como L.	46 2N	9 17E
11	Comodo I.	8 30S	119 30E
10	Comorin C.	8 5N	77 30E
12	Comoro Is.	11 54S	43 33E
7	Compègne	49 25N	2 50E
15	Compton	45 14N	71 51W
5	Comrie	56 23N	3 56W
5	Conan R.	57 33N	4 40W
10	Concan, dist.	17 0N	73 30E
17	Conceiceo	11 59S	47 10W
17	Concepcion	13 45S	63 5W
17	Concepcion	36 49S	73 5W
17	Conception	32 20S	58 0W
15	Conception B. (Newfoundland)	47 45N	53 0W
14	Conception, Pt.	34 31N	120 30W
10	Conchagua, B. of	12 50N	87 16W
7	Conches	48 57N	0 55E
14	Concord	43 10N	71 29W
11	Concordia Ft.	10 9S	123 35E
11	Condamine R.	27 0S	150 0E
10	Condapore	13 38N	74 48E
17	Conde	12 7S	37 40W
12	Condo Yongo	4 55S	13 35E
7	Condom	43 57N	1 23E
9	Condore Pulo Is.	8 40N	106 41E
7	Conflans	47 49N	6 11E
7	Confolens	46 0N	0 40E
6	Cong	53 34N	9 17W
4	Congleton	53 10N	2 14W
12	Congo, Coy.	6 30S	14 0E
12	Congo, or Zaire, R.	6 8S	12 11E
10	Conjeveram	12 50N	79 37E
6	Conn, L.	54 2N	9 15W
6	Connaught, Prov.	53 35N	9 0W
14	Connecticut R.	43 30N	72 20W
14	Connecticut, State	41 40N	72 30W
6	Connemara	53 24N	9 35W
7	Constance, L. of	47 38N	9 25E
12	Constantine	36 10N	6 20E
3	Constantinople	41 0N	28 59E
10	Constantinople, Chanl. of	41 14N	29 7E
17	Contas	14 15S	38 59W
4	Conway	53 17N	3 50W
14	Cook	33 16N	97 58W
1	Cook I.	1 30N	173 10E
1	Cook's Is.	20 0S	158 30W
13	Cook's R.	60 0N	152 0E
11	Cook's Strait	40 30S	174 0E
6	Cookstown	54 39N	6 45W
6	Coolaney	54 10N	8 36W
12	Coomassie	6 40N	1 58W
9	Coomfidah, or Koonfidah	19 7N	41 10E
11	Cooper, R.	24 0S	145 0E
14	Coosa R.	34 0N	86 0W
6	Cootehill	54 4N	7 5W
5	Copeland, I.	54 41N	5 31W
3	Copenhagen	55 40N	12 34E
17	Copiapo	27 25S	70 40W
17	Copiapo Port	27 19S	71 2W
9	Copper I.	54 33N	168 11E
13	Coppermine R., (Mouth)	67 48N	115 31W
4	Coquet I.	55 20N	1 35W
4	Coquus, R.	55 13N	1 54W
17	Coquimbo	29 54S	71 15W
11	Coral Sea	14 0S	155 0E

Map.	Name.	Lat.	Long.
7	Corbeil	48 38N	2 26E
4	Corby	52 49N	0 31W
3	Cordova	37 52N	4 52W
17	Cordova	31 20S	63 59W
17	Cordova, prov.	31 40S	64 0W
9	Corea	34 20N	126 52E
9	Corea Strait	34 0N	130 0E
18	Coreze	32 7N	35 20E
9	Corean Archipelago	36 17N	126 0E
18	Coreathe	32 53N	36 21E
17	Corentyn R.	5 57N	56 52W
3	Corfu I.	39 37N	19 55E
40	Coringa	16 49N	82 12E
3	Corinth	37 53N	22 52E
3	Corinth, G. of	38 15N	22 30E
12	Corisco B.	0 56N	9 30E
6	Cork	51 53N	8 27W
6	Cork, Co.	52 0N	8 30W
6	Cork Har.	51 47N	8 17W
11	Corner Inlet	38 47S	146 30E
15	Cornwall	45 1N	74 45W
4	Cornwall, Co.	50 25N	4 40W
13	Cornwall, North	78 0N	94 30W
15	Cornwallis (Nova Scotia)	45 6N	64 10W
18	Cornwallis I.	75 50N	99 0W
1	Cornwallis Is.	14 42N	169 3E
17	Coro	11 24N	69 46W
10	Coromandel Coast	15 0N	82 0E
16	Coronada B.	9 5N	83 45W
11	Coronation C.	22 2S	166 47E
13	Coronation G.	67 30N	108 30W
17	Corora	10 15N	76 40W
5	Corpach	56 50N	5 8W
14	Corpus Christi	27 45N	97 32W
14	Corpus Christi B.	27 45N	97 15W
7	Correze, dep.	45 20N	2 0E
7	Corrèze R.	45 10N	1 25E
6	Corrib, L.	53 26N	9 10W
17	Corrientes	27 40S	58 30W
17	Corrientes C.	5 29N	77 32W
16	Corrientes, C.	21 45N	84 31W
12	Corrientes C.	24 7S	35 30E
17	Corrientes C.	38 5S	57 29W
17	Corrientes, prov.	28 0S	56 0W
5	Corryvrechan Strait	56 9N	5 42W
7	Corse (Corsica) I.	42 10N	9 0E
7	Corsica (Corse) I.	42 10N	9 0E
14	Corsicana	32 5N	96 30W
5	Corsill Pt.	55 0N	5 9W
7	Corso C. (Corsica)	42 59N	9 9E
5	Cortach	56 44N	2 59W
7	Corte (Corsica)	42 18N	9 7E
16	Cortes B.	22 2N	83 52W
3	Corunna	43 22N	8 22W
4	Corwen	52 58N	3 6W
16	Cosiguina, Vol	12 58N	87 37W
12	Cosire	26 16N	34 16E
12	Cosmoledo Is.	9 38S	47 26E
7	Cosne	47 26N	2 56E
10	Cossimbazar	24 5N	88 20E
16	Costa-Rica, State	10 0N	84 0W
16	Cote Blanche B.	29 30N	91 30W
7	Cote d'Or, dep.	48 30N	4 35E
15	Coteau du Lac	45 16N	74 12W
7	Cotes du Nord, dep.	48 30N	3 0W
17	Cotopaxi, Vol.	0 40S	78 40W
10	Cotta	6 57N	80 0E
15	Coudiac R (New Brunswick)	46 0N	64 30W
15	Coudras I., aux	47 24N	70 25W
7	Coulommiers	48 50N	3 5E
14	Council Bluff	41 20N	95 22W
14	Council Grove	38 32N	96 30W
15	Country Harb. (Nova Scotia)	45 6N	61 32W
11	Coupang	10 9S	123 35E
6	Courtmacsherry	51 37N	8 40W
7	Courtray	50 50N	3 16E
7	Coutances	49 2N	1 26W
7	Coutras	45 3N	0 7W
6	Cove, or Queenstown	51 51N	8 17W
10	Covelong	12 48N	80 15E
4	Coventry	52 25N	1 22W
10	Covilputty	9 10N	77 57E
15	Cow Hd. (Newfoundland)	49 54N	57 51W
4	Cowbridge	51 28N	3 26W
4	Cowes	50 46N	1 17W
16	Cozumel I.	20 34N	86 44W
3	Cracow	50 5N	19 55E
5	Craigellachie	57 28N	3 12W
5	Craignish, L.	56 9N	5 33W
6	Craigunamanagh	52 32N	6 57W
[illegible]	...l.	56 16N	2 37W
[illegible]	...heim	49 9N	10 4E
[illegible]	...rne	50 55N	1 54W
[illegible]	...oke	51 6N	0 32E
[illegible]	...ore.	10 15N	76 15E
[illegible]	...	57 4N	3 14W
17	Crato	6 30S	38 45W
17	Cratto	6 10S	61 1W
7	Crécy (Cressy)	50 15N	1 52E
4	Crediton	50 47N	3 40W
5	Cree R.	55 0N	4 32W
5	Creetown	54 54N	4 23W
8	Crefeld	51 20N	6 32E
5	Creich	57 52N	4 19W
7	Creil	49 15N	2 29E
5	Creran, L.	56 32N	5 18W
7	Cressy (Crécy)	50 15N	1 52E
3	Crete, or Candia I.	35 21N	25 8E
7	Creuse C.	42 19N	3 20E
7	Creuse, dep.	46 5N	2 0E
7	Creuse R.	46 20N	1 20E
4	Crewe	53 5N	2 27W
4	Crewkerne	50 54N	2 48W
4	Cricceath	52 56N	4 18W
4	Crickhowell	51 52N	3 8W
4	Cricklade	51 39N	1 51W
5	Crieff	56 22N	3 48W
5	Criffell Mt.	54 56N	3 37W
3	Crimea	45 20N	34 30E
5	Crinan	56 5N	5 31W
3	Crio, or Krio C.	35 16N	23 31E
6	Croagh Patrick, Mt.	53 45N	9 40W
7	Croix, I de	47 38N	3 30W
14	Croix, St.	45 28N	92 32W
14	Croix, St R.	45 30N	92 38W
15	Croix St R. (N. Brunswick)	45 17N	67 32W
5	Cromarty	57 40N	4 0W
5	Cromarty Frith	57 41N	4 7W
5	Cromdale	57 21N	3 34W
4	Cromer	52 55N	1 19E
4	Cromford	53 6N	1 34W
16	Crooked I.	22 7N	74 21W
6	Crookhaven	51 28N	9 42W
6	Croom	52 31N	8 43W
12	Cross C.	21 50S	13 57E
14	Cross R.	38 10N	94 35W
13	Cross Sound	58 20N	136 0W
6	Crossdoney	53 57N	7 26W
6	Crossmaglen	54 4N	6 36W
6	Crossmolino	54 6N	9 18W
4	Crowland	52 42N	0 10W
4	Croydon	51 22N	0 6W
2	Crozet Is.	46 30S	51 0E
4	Crozier Mt.	75 0S	164 0E
5	Cruachan, Ben.	56 26N	5 7W
5	Cruden	57 26N	1 53W
6	Crumlin	54 37N	6 10W
16	Cruz, C. de	19 50N	77 45W
11	Cruz, Sta.	10 41S	166 10E
12	Cruz, Sta.	30 26N	9 32W
14	Cruz, Sta.	36 58N	122 0W
17	Cruz, Sta., de la Sierra	17 50S	62 30W
14	Cruz, Sta. Id.	34 10N	119 47W
17	Cruz Port, Sta.	50 9S	68 22W
17	Cuarey R.	30 10S	56 30W
16	Cuba Island	22 0N	79 30W
5	Cuchullin Hills	57 14N	6 10W
4	Cuckfield	51 0N	0 9W
10	Cuddalore	11 43N	79 45E
10	Cuddapah	14 25N	78 45E
10	Cuddoor	13 40N	76 5E
10	Cuddree	14 10N	78 10E
17	Cuença	2 58S	79 10W
3	Cuença	40 5N	2 13W
6	Cuilcagh, M.	54 13N	7 48W
16	Cuilco	15 48N	92 15W
6	Culdaff B.	55 18N	7 8W
16	Culebra, or Passage I.	18 17N	65 17W
16	Culebra, Port.	10 34N	85 40W
11	Culgoa R.	30 0S	146 0E
6	Culin, Hd.	53 14N	9 46W
5	Cullen	57 41N	2 49W
6	Cullin, L.	53 58N	9 11W
5	Culloden Moor	57 30N	4 6W
8	Culmbach	50 5N	11 28E
5	Culross	56 4N	3 38W
11	Culver, Pt.	32 56S	124 39E
5	Culzean, Cas.	55 21N	4 47W
17	Cumana	10 27N	64 11W
14	Cumberland	39 35N	78 40W
4	Cumberland, Co.	54 40N	3 0W
13	Cumberland Ho.	53 54N	102 25W
11	Cumberland Is.	21 7S	149 58E
14	Cumberland Mts.	36 40N	83 30W
14	Cumberland R.	36 20N	87 0W
13	Cumberland Sound	64 30N	66 0W
5	Cumbrae	55 43N	4 59W
5	Cumnock	55 28N	4 19W
5	Cumnock, New	55 25N	4 13W
7	Cuneo	44 24N	7 31E
5	Cupar	56 20N	3 0W
5	Cupar-Angus	56 34N	3 12W
17	Cupica	6 45N	77 40W
16	Cupica B.	6 25N	77 25W
16	*Curaçao I.*	12 21N	69 10W
17	*Curico*	34 40S	71 25W
17	*Curitiba*	25 25S	50 1W
17	*Curiza R.*	5 30S	71 45W
6	*Curragh, The*	53 9N	6 50W
6	Curramore R.	53 31N	8 53W
14	Currituck	36 23N	75 55W
17	Curuguaty	24 25S	55 45W
6	Cushendall	55 5N	6 4W
17	Cusu Lubu, or Negro R.	41 2S	62 45W
10	Cutch Gundava, prov.	29 0N	68 0E
10	Cutch, dist.	23 20N	70 0E
10	Cutch, G. of	22 40N	69 30E
10	Cuttack	20 20N	85 57E
10	Cuttack, dist.	20 30N	86 30E
11	Cuvier C.	24 0S	113 22E
8	Cuxhaven	53 52N	8 42E
17	Cuyaba	15 35S	55 59W
17	Cuyuni R.	6 50N	60 0W
17	Cuzco	13 25S	72 5W
3	Cyclades, Is.	37 30N	25 0E
12	Cyprian's, St, B.	22 30N	16 30W
9	Cyprus I.	35 0N	33 0E

D

Map.	Name.	Lat.	Long.
18	Daberath	32 42N	35 25E
10	Dacca	23 43N	90 25E
14	Dacotah, Territory	46 0N	98 0W
10	Dadur	29 30N	67 32E
12	Dagbo	7 58N	7 50E
3	Dago I.	58 55N	22 40E
8	Dahlen	51 21N	12 58E
12	Dahomey, Coy.	7 0N	1 0E
5	Dailly	55 16N	4 42W
3	Dal R.	60 40N	17 30E
10	Dalamow	26 2N	81 6E
5	Dalarossie	57 17N	4 1W
5	Dalbeattie	54 55N	3 48W
11	Dale Pt.	11 36S	136 7E
15	Dalhousie (New Brunswick)	48 4N	66 26W
5	Dalkeith	55 53N	3 3W
6	Dalkey I.	53 15N	6 5W
14	Dallas	32 50N	96 40W
18	Dalmanutha	32 47N	35 33E
5	Dalmellington	55 20N	4 26W
5	Dalnacardoch	56 48N	4 7W
5	Dalry	55 8N	4 10W
5	Dalry	55 42N	4 43W
4	Dalton	54 10N	3 12W
12	Damaras, Coy.	21 0S	16 0E
18	Damascus	33 31N	36 18E
10	Damaun	20 22N	72 49E
12	Damietta	31 25N	31 47E
11	Dampier Archipelago	20 27S	116 30E
18	Dan (Laish)	33 17N	35 40E
18	Dan, Tribe of	33 20N	35 45E
12	Dandé Pt. and R.	8 28S	13 19E
1	Danger, or Bernardo Is.	10 54S	166 0W
11	Daniel Mt.	25 50S	134 40E
15	Daniel, Port	48 12N	65 0W
8	Dannenberg	53 5N	11 3E
3	Dantzig	54 21N	18 41E
3	Danube R.	47 0N	19 0E
9	D'Anville G.	42 50N	131 0E
12	Dar Saley (Waday) Coy	14 0N	20 0E
3	Dardanelles	40 9N	26 24E
12	Darfour, Coy.	14 0N	27 0E
8	Dargun	53 54N	12 49E
9	Dariel Pass	42 20N	45 0E
14	Darien	31 25N	81 33W
17	Darien, G. of	9 0N	77 10W
11	Darling R.	32 0S	142 0E
4	Darlington	54 32N	1 32W
8	Darmstadt	49 52N	8 40E
10	Darrah	24 42N	87 14E
10	Darroor	18 50N	76 15E
4	Dart R.	50 21N	3 35W
4	Dartford	51 26N	0 13E
4	Dartmoor Forest	50 34N	4 0W
4	Dartmouth	50 21N	3 33W
15	Dartmouth (Nova Scotia)	44 40N	63 36W
8	Dassow	53 54N	11 0E
12	Datt	28 10N	3 15W
9	Davao	6 55N	125 30E
4	Daventry	52 14N	1 10W
10	Daverykonda	16 40N	78 58E
11	Davey, Port	43 21S	145 56E
16	David	8 22N	82 25W
4	David's, St.	51 53N	5 17W
5	Daviot	57 24N	4 7W
13	Davis Strait	66 0N	57 0W
6	Dawson Cas.	54 46N	6 40W
7	Dax	43 43N	1 2W
18	Dead Sea (Asphaltites L.)	31 30N	35 35E
4	Deal	51 13N	1 24E
4	Debenham	52 14N	1 10E
3	Debreczin	47 32N	21 39E
14	Decatur	33 42N	84 25W
14	Decatur	34 30N	86 50W
1	Deceirta	24 0N	161 0E
5	Dee L.	54 59N	4 2W
5	Dee River	57 5N	2 20W
5	Dee R.	54 54N	4 0W
6	Dee R.	53 52N	6 30W
4	Dee R.	53 0N	2 56W
6	Deel R.	52 24N	9 0W
6	Deel R.	54 53N	7 45W
6	Deel R.	54 5N	9 28W
13	Deer L.	57 0N	102 30W
5	Deer, New	57 31N	2 14W
5	Deer, Old	57 31N	2 3W
10	Deera	30 7N	70 47E
10	Deesa	24 10N	72 5E
14	Defiance, Ft.	35 45N	108 50W
8	Deggendorf	48 50N	12 57E
10	Dehra	30 20N	77 59E
12	Delagoa B.	26 4S	33 1E
14	Delaware B.	38 50N	75 0W
14	Delaware R.	40 15N	75 0W
14	Delaware, State	39 0N	75 30W
12	Delgado C.	10 41S	40 39E
6	Delgany	53 7N	6 5W
10	Delhi	28 42N	77 10E
10	Delhi, Prov.	29 0N	77 0E
11	Deliverance C.	11 25S	154 34E
12	Dellis	36 55N	3 55E
8	Delmenhorst	53 4N	8 37E
9	Demavend Mt.	36 0N	52 5E
17	Demerara R.	6 58N	58 14W
8	Demmin	53 54N	13 0E
4	Denbigh	53 10N	3 26W
4	Denbigh, Co.	53 10N	3 30W
12	Dennis, St.	20 51S	55 29E
7	Dennis, St.	48 56N	2 21E
3	Denmark, Coy.	55 0N	10 0E
5	Denny	56 2N	3 54W
4	Dent	54 17N	2 29W
11	D'Entrecasteaux Chan.	43 30S	147 30E
11	D'Entrecasteaux Is.	10 12S	151 6E
10	Deogur	21 55N	78 45E
10	Deoree	24 28N	83 28E
10	Dera-Ismail Khan	31 53N	70 57E
5	Derag, Ben	57 47N	4 58W
9	Derayeh	25 15N	46 30E
3	Derbend	42 3N	48 10E
4	Dereham, E.	52 40N	0 56E
4	Derby	52 56N	1 28W
4	Derby, Co.	54 35N	1 35W
4	Derby Haven	54 4N	4 36W
6	Derg, L.	54 37N	7 53W
6	Derg, Lough	53 0N	8 18W
6	Derg R.	54 40N	7 35W
12	Dernah	32 46N	22 40E
12	Derr	22 30N	32 5E
6	Derryveah, Mts.	55 0N	8 5W
6	Dervock	55 7N	6 28W
4	Derwent	54 39N	3 32W
4	Derwent R.	54 0N	0 58W
4	Derwent R.	53 0N	1 30W
11	Derwent R.	43 0S	147 0E
17	Desaguadero R.	17 20S	68 0W
11	Desault B.	18 40S	121 40E
9	Desert, Great Salt	35 0N	58 0E
12	Desertas I.	32 31N	16 30W
16	Desirade I.	16 20N	61 12W
17	Desire, Port	47 45S	65 55W
3	Desna R.	52 45N	34 5E
17	Desolation C. I.	54 46S	71 37W
17	Desolation, I. of	53 30S	73 30W
15	Despair C.	48 26N	64 21W
8	Dessau	51 50N	12 13E
17	Desterro, Town of	27 35S	48 32W
8	Detmold	51 56N	8 50E
14	Detroit	42 28N	83 2W
8	Dettingen	50 3N	9 3E
7	Deux Sèvres, dep.	46 30N	0 20W
10	Devicotta	11 27N	79 47E
4	Devizes	51 20N	1 58W
4	Devon, Co.	50 50N	4 0W
13	Devon, North	75 0N	85 0W
5	Devon R.	56 11N	3 35W
4	Devonport	50 22N	4 12W
4	Dewsbury	53 42N	1 38W
10	Dewulmurree	19 20N	80 3E
9	Dhalac I.	15 46N	40 6E
10	Dhangali	33 21N	73 40E
10	Dharwar	15 25N	75 6E
10	Dhawalayiri Mt.	29 10N	82 50E
10	Dheepa	22 18N	85 15E
10	Dholpore	26 40N	77 55E
10	Dhoolia	20 52N	74 45E
10	Dhumrah	20 50N	86 57E
10	Dhunchi	28 23N	85 12E
10	Diamond Har.	22 11N	88 10E
9	Diarbekir	38 0N	40 10E
12	Dibbie L.	16 0N	5 30W
12	Dibla	17 45N	13 50E
18	Dibon	31 32N	35 52E
7	Die	44 47N	5 24E
7	Dié, St.	48 18N	6 56E
7	Dié, St.	47 33N	1 29E
2	Diego Garcia I.	7 13S	72 23E
17	Diego Ramirez Is.	56 25S	68 44W
14	Diego, St.	32 38N	117 14W
14	Diego, S.	32 45N	107 0W
8	Diepholz	52 34N	8 24E
7	Dieppe	49 56N	1 5E
8	Dietfurt	49 2N	11 35E
7	Dieu I. (or Yeu I. d')	46 42N	2 10W
5	Difficulty C.	57 48N	7 6W
15	Digby (Nova Scotia)	44 38N	65 45W
7	Digne	44 5N	6 13E
7	Dijon	47 20N	5 3E
8	Dillenburg	50 45N	8 17E
11	Dilly	8 33S	125 34E
12	Dilolo L.	11 30S	22 20E
10	Dinagepore	25 40N	88 35E
7	Dinan	48 28N	2 4W
10	Dinapore	25 36N	85 2E
4	Dinas Mowddy	52 43N	3 41W
10	Dindigul	10 22N	78 3E
6	Dingle	52 8N	10 16W
6	Dingle B.	52 4N	10 10W
6	Dingle Harb.	52 6N	10 16W
5	Dingwall	57 34N	4 28W
8	Dinkelsbuhl	49 4N	10 18E
18	Dio-cæsarea (Sepphoris)	32 45N	35 18E
18	Diospolis (Lydda)	31 58N	34 54E
11	Direction C.	12 51S	143 33E
11	Dirk Hartogs I.	25 31S	112 54E
1	Disappointment Is.	14 12S	141 12W
13	Disco I.	69 11N	53 20W
4	Diss	52 22N	1 6E
10	Diu Fort	20 40N	70 48E
6	Divis M.	54 36N	6 1W
12	Dix Cove	4 47N	1 56W
9	Dizfool	32 10N	48 35E
7	Dizier, St.	48 39N	4 58E
3	Dnieper R.	47 0N	35 0E
8	Dobeln	51 7N	13 7E
17	Doce Rio	19 37S	39 40W
18	Doch	31 53N	35 25E
5	Dochart, Glen	56 26N	4 25W
10	Dochen	28 20N	89 5E
17	Dolce R.	29 0S	63 30W
7	Dôle	47 7N	5 31E
4	Dolgelly	52 45N	3 52W
5	Dollar	56 10N	3 39W
8	Dollart, The	53 22N	7 0E
17	Dolores	36 30S	57 20W
12	Dolti	9 30N	11 25E
7	Domfront	48 36N	0 39W
16	Domingo, St, City	18 28N	69 52W
16	Domingo, St, or Hayti I.	19 0N	71 30W
16	Dominica I.	15 38N	61 26W
8	Domitz	53 8N	11 15E
7	Domo d'Ossola	46 6N	8 18E
5	Don River	57 14N	2 20W
4	Don R.	53 23N	1 27W
3	Don R.	47 30N	41 0E
14	Dona Anna	32 30N	106 45W
6	Donaghadee	54 38N	5 31W
8	Donaneschingen	47 58N	8 32E
8	Donauwörth	48 42N	10 44E
4	Doncaster	53 31N	1 8W
16	Dondon	19 28N	72 15W
6	Donegal	54 39N	8 7W
6	Donegal B.	54 32N	8 20W
6	Donegal, Co.	54 45N	8 0W
6	Doneraile	52 12N	8 35W
3	Donetz R.	48 40N	39 30E
12	Dongola, New	18 56N	30 5E
12	Dongola, Old	18 20N	30 50E
10	Donkiahlah Mt.	28 0N	88 50E
16	Donna Maria C.	18 36N	74 27W
8	Donnersberg M.	49 36N	7 56E
13	Doobaunt L.	63 0N	100 40W
5	Doon L.	55 16N	4 25W
5	Doon R.	55 24N	4 35W
10	Doongerpore	23 52N	73 58E
18	Dor, or Dora	32 39N	34 55E
7	Dora R.	45 40N	7 40E
4	Dorchester	50 43N	2 26W
15	Dorchester (New Brunswick)	45 55N	64 2[illegible]
7	Dordogne, dep.	45 0N	0 30
7	Dordogne R.	44 50N	0 10
7	Doré M.	45 25N	2 50
5	Dores	57 22N	4 19
4	Dorking	51 14N	0 2[illegible]
5	Dornoch	57 52N	4 [illegible]
5	Dornoch Frith	57 51N	4 [illegible]
18	Doroa	32 50N	36 1[illegible]
11	Dorre I.	25 18S	113 [illegible]
4	Dorset, Co.	50 40N	2 2[illegible]
18	Dothan	32 25N	35 1[illegible]
7	Douarnenez B.	48 10N	4 2[illegible]
7	Douay	50 22N	3 [illegible]
7	Doubs, dep.	47 10N	6 [illegible]
7	Doubs R.	46 17N	6 [illegible]
11	Doubtful Id. B.	34 31S	119 [illegible]
5	Douglas	55 32N	3 [illegible]
4	Douglas	54 9N	4 [illegible]
5	Douglas R.	55 36N	3 [illegible]
15	Douglas Valley (New Brunswick)	45 31N	66 [illegible]
7	Doulens	50 9N	2 [illegible]
5	Doune	56 13N	4 [illegible]
11	Dourga Strait	7 0S	13[illegible]
3	Douro R.	41 7N	[illegible]
4	Dove R.	52 54N	[illegible]
4	Dover	51 7N	[illegible]

Name.	Lat.	Long.
r	39 10N	75 30W
r	43 20N	70 55W
r, Strait	51 0N	1 30E
r Pt.	32 34S	125 30E
rn R.	57 35N	2 31W
s Field	62 27N	10 20E
utabad	19 58N	75 15E
a, Co.	54 20N	6 0W
ham	52 36N	0 23E
patrick	54 19N	5 43W
patrick	54 20N	9 21W
R.	45 0N	5 40E
nignan	43 34N	6 27E
e's, Sir F.,	37 50N	122 50W
men	59 45N	10 20E
erstown	54 47N	6 47W
e R.	45 30N	18 30E
ton	52 54N	2 29W
ien	51 4N	13 44E
x	48 44N	1 21E
eld, Gt.	54 0N	0 26W
heda	53 42N	6 15W
wich	52 16N	2 4W
nara	54 23N	6 1W
e, dep.	44 35N	5 5E
ore	52 55N	9 2W
nore	54 25N	6 9W
nore	54 14N	8 52W
field	53 18N	1 28W
ne R.	45 10N	0 10E
theim	63 25N	10 23E
nahaire	54 14N	8 17W
ncliff B.	54 19N	8 30W
amond	45 54N	72 30W
amore	54 41N	4 54W
nshanbo	54 3N	8 2W
nsna	53 56N	8 0W
e R.	55 12N	3 20W
in	53 23N	6 20W
in B.	53 20N	6 5W
in, Co.	53 20N	6 15W
in, New		
ova		
otia)	44 17N	64 24W
e I.	24 40S	124 48W
lou R.	54 12N	3 14W
erstadt	51 29N	10 17E
ey	52 30N	2 4W
own	57 27N	3 11W
h, Loch	57 15N	5 28W
burg	51 26N	6 43E
of York		
	8 36S	172 24W
e, G. of	8 20N	83 5W
e, G. of	15 32N	89 0W
ck	53 39N	6 25W
erton	51 2N	3 33W
bartou	55 57N	4 34W
barton,		
	56 6N	4 40W
bo	14 58S	14 45E
iries	55 5N	3 36W
fries, Co.	55 11N	3 32W
mer See	52 30N	8 20E
ob	23 50N	79 28E
burg	55 55N	26 30E
ff Hd.	55 17N	7 32W
n Pt.	57 8N	6 18W
ar	55 59N	2 31W
eath Cas.	58 15N	3 28W
eg B.	52 44N	9 33W
lane	56 12N	3 57W
oyne	53 25N	6 28W
ansby		
	58 39N	3 1W
ormack	52 14N	6 39W
talk	54 0N	6 24W
talk B.	53 55N	6 20W
las Strait	11 20S	131 30E
lee	56 27N	2 57W
lrum B.	54 13N	5 50W
aton R.	55 29N	3 50W
din	45 54S	170 40E
ermline	56 5N	3 28W
ganuon	54 30N	6 47W
arvan	52 5N	7 38W
arvan B.	52 4N	7 35W
gava	22 24N	82 37E
eness	50 55N	0 58E
iven	54 56N	6 55W
low	54 57N	8 21W
eld	56 35N	3 32W
irk	51 3N	2 22E
avin	53 3N	6 42W
er	53 50N	6 24W
nanus B.	51 42N	9 45W
nanway	51 43N	9 7W
nore	52 9N	6 59W
nore	53 37N	8 44W
nore Hd.	52 8N	10 29W
now	51 52N	0 22E
amanagh	54 52N	7 19W
et Hd.	58 40N	3 21W
ing	56 19N	3 33W
ottar		
	56 56N	2 12W
on	55 56N	4 57W
obin Cas.	57 59N	3 56W
s	55 46N	2 20W
haughlin	53 30N	6 32W
innan		
l	56 28N	3 17W
cable	51 53N	0 31W

Name.	Lat.	Long.
5 Dunstaffnage Cas.	56 27N	5 27W
4 Dunstanborough Cas.	55 30N	1 36W
5 Dunure	55 24N	4 45W
5 Dunvegan	57 27N	6 37W
13 Dunvegan	56 18N	112 5W
7 Durance R.	43 50N	5 0E
10 Durbunga	26 10N	85 58E
4 Durham	54 46N	1 34W
4 Durham, Co.	54 45N	1 35W
5 Durinish	57 25N	6 34W
8 Durlach	48 59N	8 30E
5 Durness	58 34N	4 45W
5 Durness, Kyle of	58 35N	4 48W
5 Durris	57 4N	2 25W
6 Durrow	52 50N	7 24W
6 Dursey I.	51 37N	10 10W
2 D'Urville Pt.	1 26S	137 47E
10 Durwas	33 3N	76 40E
11 Dusky B.	45 43S	166 17E
11 Dusseldorf	14 42S	128 11E
8 Dusseldorf	51 13N	6 44E
17 Dutch Guiana, Colony	4 0N	55 30W
5 Duthel	57 19N	3 48W
11 Duythen Pt.	12 34S	141 41E
3 Dvina, N. R.	63 50N	42 0E
10 Dwarka	22 12N	68 57E
3 Dwina, S. R.	56 30N	26 0E
5 Dyce	57 14N	2 15W
5 Dye R.	57 2N	2 34W
5 Dysart	56 8N	3 8W

E

Name.	Lat.	Long.
6 Eagle, I.	54 17N	10 6W
5 Earlston	55 37N	2 40W
5 Earn, Bridge of	56 21N	3 23W
5 Earn, L.	56 24N	4 9W
5 Earn, R.	56 20N	3 40W
5 Easdale I.	56 18N	5 39W
4 Easingwold	54 8N	1 12W
6 Easky R.	54 17N	8 57W
13 East Cape	66 10N	169 50W
15 East C. (Prince Edward I.)	46 27N	61 58W
9 East India Co.'s Is.	24 30N	52 40E
13 East Main	51 53N	75 0W
13 East Main Ft.	52 13N	78 42W
9 East Sea	28 0N	125 0E
9 East or Vostochni C.	66 3N	190 16E
4 Eastbourne	50 46N	0 18E
1 Easter I.	27 6S	109 17W
18 Ebal M.	32 16N	35 18E
8 Ebersbach	51 0N	14 33E
8 Ebingen	48 12N	9 3E
18 Eboda	30 49N	33 33E
3 Ebro R.	40 40N	0 30E
12 Ebsambool	22 10N	31 20E
18 Ecdippa (Achzib)	33 2N	35 6E
5 Ecclefechan	55 4N	3 17W
4 Eccleshall	52 52N	2 14W
14 Echota, New	34 16N	85 6W
5 Echt	57 10N	2 28W
11 Echuca	36 12S	145 0E
5 Eck, L.	56 5N	5 0W
13 Eclipse Sound	72 40N	80 30W
17 Ecuador, State	2 0S	75 30W
5 Eda I.	59 11N	2 46W
5 Edderton	57 50N	4 10W
5 Eddrachilles B.	58 18N	5 12W
4 Eddystone L. H.	50 10N	4 16W
5 Eden R.	56 20N	2 57W
4 Eden R.	54 52N	2 50W
6 Edenderry	53 21N	7 8W
8 Eder R.	51 3N	8 30E
10 Edeyenkoody	8 8N	77 50E
6 Edgeworthstown	53 42N	7 37W
5 Edinburgh	55 57N	3 11W
5 Edinburgh, Co.	55 51N	3 15W
15 Edinburgh, New (Nova Scotia)	44 25N	66 1W
5 Edinkillie	57 30N	3 39W
14 Edisto R.	33 25N	80 50W
18 Edrei (Adraa)	32 45N	36 6E
8 Eger	50 4N	12 22E
8 Eger R.	50 20N	13 20E
12 Egga	8 20N	6 0E
14 Egg, Gt. Har.	39 19N	74 35W
18 Eglon	31 31N	34 47E
11 Egmont Mt.	39 30S	174 10E
4 Egremont	54 28N	3 32W
12 Egypt, Coy.	27 0N	30 0E
18 Egypt, River of	31 0N	33 45E
8 Ehingen	48 17N	9 43E
8 Ehrenbreitstein	50 21N	7 37E
8 Eibenstock	50 29N	12 37E
8 Eichstadt	48 54N	11 13E
12 Eid	13 58N	41 35E
10 Eidgheer	16 43N	77 10E
5 Eig I.	56 55N	6 13W
8 Einbeck	51 49N	9 51E
5 Eil, L.	56 48N	5 7W

Name.	Lat.	Long.
8 Eilenburg	51 27N	12 37E
10 Eilgundel	18 20N	79 4E
8 Eisenach	50 59N	10 21E
8 Eisenberg	50 57N	11 56E
5 Eishart, L.	57 9N	6 0W
8 Eisleben	51 30N	11 36E
9 Ekaterinburg	56 45N	60 50E
3 Ekaterinoslav	48 16N	35 15E
12 Ekhmim	26 40N	31 55E
18 Ekron	31 51N	34 50E
12 El-Arawan	19 25N	4 20W
12 El-Ekseif	24 55N	5 15W
12 El-Guelea	31 40N	0 15W
12 El-Harrib	27 40N	5 30W
12 El Kalabsheh	23 30N	32 40E
12 El Kharieh, and Gt. Oasis	22 25N	30 25E
12 El Kasr, and Lit. Oasis	28 20N	28 55E
12 El-Obeid	13 25N	30 25E
12 El Wahr	22 35N	14 40E
12 El-Wed	33 0N	6 25E
18 Elah, Vale of	31 43N	34 57E
10 Elawah	24 10N	78 16E
3 Elba I.	42 52N	10 25E
8 Elbe R.	53 15N	11 0E
8 Elberfeld	51 14N	7 6E
8 Elbing	54 10N	19 24E
8 Elbingerode	51 45N	10 48E
9 Elburz Mts.	36 0N	52 0E
3 Elburz Mt.	43 17N	42 23E
8 Elde R.	53 25N	11 45E
9 Ele	44 0N	82 0E
18 Elealeh	31 48N	35 53E
1 Elephant I.	61 6S	54 45W
12 Elephant R.	24 0S	32 0E
16 Eleuthera I.	24 38N	76 9W
18 Eleutheropolis (Betogabris)	31 37N	34 57E
5 Elgin	57 39N	3 20W
5 Elgin, Co.	57 35N	3 24W
13 Elias, St Mt.	60 17N	140 52W
5 Elie	56 12N	2 49W
14 Elizabeth	35 38N	91 20W
9 Elizabeth C.	54 24N	142 17E
13 Elizabeth, Port	34 0S	25 5E
14 Elk Mts.	39 15N	107 20W
5 Ellen, Port	55 37N	6 12W
4 Ellesmere	52 54N	2 54W
13 Ellesmere Land	79 0N	80 0W
1 Ellice Is.	8 31S	179 21E
10 Ellichpore	21 15N	77 40E
5 Ellon	57 23N	2 4W
10 Ellora	20 5N	75 10E
10 Ellore	16 48N	81 8E
8 Ellwangen	48 57N	10 18E
12 Elmina	5 4N	1 22W
6 Elphin	53 51N	8 11W
8 Elster R.	51 40N	12 0E
8 Elsterwerda	51 28N	13 30E
18 Elusa	31 4N	34 46E
3 Elvas	38 48N	7 5E
4 Ely	52 24N	0 16E
9 Emba R.	47 30N	54 40E
8 Embden	53 22N	7 13E
7 Embrun	44 37N	6 27E
18 Emek	32 59N	35 11E
1 Emerald I.	57 10S	163 0E
6 Emlagh, Pt.	53 46N	9 54W
6 Emly	52 28N	8 19W
4 Emlyn, Newcastle	52 2N	4 28W
18 Emmaus (Hammath)	32 44N	35 35E
18 Emmaus (Nicopolis)	31 51N	35 1E
8 Ems	50 19N	7 43E
8 Ems R.	53 10N	7 20E
11 Emu R.	16 0S	137 20E
3 Enara L.	69 0N	28 0E
5 Enard B.	58 8N	5 20W
11 Encounter B.	36 30S	139 30E
11 Endeavour Pt. de	34 52S	116 1E
11 Endeavour Strait	10 50S	142 15E
2 Enderby Land	67 30N	44 0E
18 Endor	32 39N	35 26E
5 Endrick R.	56 5N	4 17W
18 Enigannim (Ginaea)	32 27N	35 22E
16 Engano, C.	18 35N	68 20W
9 Engano C.	18 38N	122 16E
18 Engedi	31 28N	35 28E
8 Engen	47 52N	8 48E
4 England, Coy.	53 0N	2 0W
15 English B.	49 15N	68 7W
4 English Channel	50 0N	2 0W
13 English R.	55 40N	100 0W
6 Ennis	52 49N	9 2E
6 Enniscorthy	52 30N	6 35W
6 Enniskillen	54 21N	7 38W
6 Ennistymon	52 55N	9 19W
13 Enterprise Ft.	64 40N	113 0W
17 Entre Rios, prov.	32 0S	59 0W
11 Entrecasteaux Pt. de	34 52S	116 1E
8 Ems R.	48 55N	9 0E
7 Epernay	49 3N	3 56E
18 Ephraim Mt.	32 0N	35 15E
18 Ephraim, Tribe of	32 5N	35 5E
7 Epinal	48 10N	6 26E
5 Eport, L.	57 34N	7 0W
4 Epping	51 42N	0 7E

Name.	Lat.	Long.
8 Eppingen	49 8N	8 56E
4 Epsom	51 20N	0 16W
4 Epworth	53 32N	0 46W
8 Erbach	49 40N	9 1E
9 Er-cheu, or Tarim R.	40 0N	81 0E
1 Erebus Mt.	77 32S	166 58E
8 Erfurt	50 58N	11 3E
5 Eriboll, L.	58 33N	4 38W
5 Ericht, L.	56 49N	4 23W
14 Erie	42 10N	80 10W
14 Erie, L.	42 0N	81 30W
5 Eriska	57 3N	7 16W
5 Erisort, L.	58 8N	6 22W
3 Erivan	40 12N	44 31E
8 Erlangen	49 36N	11 0E
6 Erne, L.	54 29N	7 50W
6 Erne, Upper L.	54 14N	7 31W
6 Erne R.	54 30N	8 15W
5 Erraid I.	56 17N	6 24W
6 Errigal, M.	55 4N	8 8W
6 Erris, Hd.	54 17N	10 0W
6 Errive R.	53 36N	9 40W
5 Errol	56 24N	3 13W
11 Erromango I.	18 46S	169 13E
11 Erroman I.	19 31S	170 11E
9 Erzeroom	39 55N	41 18E
8 Erz Gebirge Mts.	50 30N	13 20E
8 Eschwege	51 10N	10 4E
16 Escondido, Port	19 0N	91 10W
16 Escondido, Pt.	19 55N	75 4W
16 Escondido R.	12 50N	85 0W
16 Escudo de Veragua I.	9 6N	81 34W
16 Escuintla	14 8N	90 35W
18 Esdrael (Jezreel)	32 33N	35 22E
18 Esdraelon, Plain of	32 35N	35 20E
18 Eshtemoa	31 24N	35 8E
5 Eskdalemuir	55 16N	3 13W
5 Esk, Glen	56 51N	3 10W
5 Esk R.	55 12N	3 5W
4 Esk R.	54 27N	0 40W
5 Esk, North, R.	56 54N	2 45W
5 Esk, North, R.	55 54N	3 5W
5 Esk, South, R.	56 44N	2 40W
5 Esk, South, R.	55 49N	3 5W
17 Esmeralda	3 15N	66 3W
12 Esneh	25 20N	32 20E
7 Espalion	44 30N	2 46E
11 Esperance B.	33 56S	121 46E
11 Espiritu Santo	15 40S	166 44E
16 Espiritu Santo	21 59N	79 35W
16 Espiritu Santo	19 18N	87 30W
17 Espiritu Santo, B.	20 19S	40 13W
17 Essequibo R.	6 47N	58 32W
4 Essex, Co.	51 40N	0 30E
11 Essington, Port	11 22S	132 10E
8 Esslingen	48 43N	9 21E
14 Esteros, B. de los	35 30N	121 0W
18 Etam	31 42N	35 13E
7 Etampes	48 27N	2 8E
10 Etawah	26 46N	79 2E
7 Etienne, St.	45 27N	4 25E
5 Etive, Glen	56 34N	4 57W
5 Etive, L.	56 30N	5 7W
3 Etna, Mt.	37 43N	15 0E
8 Ettlingen	48 56N	8 23E
5 Ettrick	55 25N	3 12W
5 Ettrick R.	55 31N	2 55W
7 Eu	50 3N	1 24E
14 Eugene	44 8N	123 35W
9 Euphrates R.	36 0N	38 10E
7 Eure, dep.	49 0N	1 0E
7 Eure et Loir, dep	48 20N	1 30E
7 Eure R.	48 50N	1 27E
8 Europe, Continent	50 0N	20 0E
16 Eustatius, St I.	17 32N	63 5W
8 Eutin	54 9N	10 36E
10 Everest Mt.	28 23N	87 0E
14 Everglades	26 0N	80 30W
4 Evesham	52 6N	1 56W
7 Evreux	49 1N	1 7E
5 Ewe, L.	57 51N	5 39W
4 Exe R.	50 44N	3 32W
4 Exeter	50 44N	3 32W
4 Exmouth	50 37N	3 23W
11 Exmouth G.	22 17S	114 0E
11 Expedition Range Mts.	24 0S	149 0E
15 Exploit R. (Newfoundland)	40 3N	55 18W
16 Exuma, Great I.	23 33N	75 48W
16 Exuma, Little I.	23 22N	75 32W
16 Exuma Keys	24 0N	76 10W
16 Exuma Sound	24 0N	75 55W
5 Eye R.	55 51N	2 13W
5 Eye Peninsula	58 14N	6 12W
5 Eyemouth	55 52N	2 5W
12 Eyeo	8 50N	4 30E
5 Eynort, L.	57 13N	6 20W

Name.	Lat.	Long.
5 Eynort, L.	57 14N	7 16W
11 Eyre L.	29 0S	138 20E
6 Eyrecourt	53 12N	8 8W

F

Name.	Lat.	Long.
9 Fadievsk I.	75 30N	144 30E
3 Fahlun	60 39N	15 40E
6 Fair, Hd.	55 13N	6 8W
5 Fair I.	59 53N	1 38W
13 Fairford	51 25N	98 30W
13 Fairweather, Mt.	59 10N	136 10W
4 Fakenham	52 54N	0 49E
4 Fakenham	52 49N	0 50E
12 Falala	9 56N	10 25W
7 Falaise	48 54N	0 7W
5 Falkirk	56 1N	3 45W
5 Falk and	56 15N	3 13W
17 Falkland I., East	51 23S	58 19W
17 Falkland I., West	52 11S	60 41W
14 Fall R.	44 30N	121 0W
4 Falmouth	50 8N	5 2W
16 Falmouth	18 30N	77 40W
15 Falmouth (Nova Scotia)	44 59N	63 59W
4 Falmouth B.	50 6N	5 0W
12 False B.	34 20S	18 30E
6 Fannet, Pt.	55 16N	7 37W
5 Fannich L.	57 39N	5 0W
1 Fanning I.	3 53N	158 23W
4 Fareham	50 52N	1 10W
11 Farewell C.	40 31S	172 47E
13 Farewell, C.	59 49N	43 54W
4 Farne, or Fern Is.	55 37N	1 39W
4 Farnham	51 13N	0 48W
3 Faroe Is.	61 40N	6 30W
5 Far-out Head	58 36N	4 45W
11 Farquhar C.	23 35S	113 36E
12 Farquhar, or Juan de Nova Is.	10 7S	51 8E
5 Farr	58 32N	4 12W
5 Farrar, Glen	57 25N	4 48W
9 Farsan Is.	16 30N	42 0E
9 Fartak, Ras C.	15 39N	52 10E
9 Fatsizio I.	33 6N	140 0E
6 Faughan R.	55 0N	7 15W
4 Faversham	51 19N	0 54E
14 Fayette Ville	35 1N	78 30W
6 Fayghan R.	55 0N	7 15W
17 Fé, Sta	31 50S	60 35W
17 Fé, Sta. de Bogota	4 35N	74 10W
6 Feale R.	52 25N	9 28W
14 Fear, C.	34 0N	77 48W
14 Fear, Cape R.	35 0N	78 30W
14 Feather R.	40 0N	121 10W
7 Fécamp	49 16N	0 22E
1 Feejee Is.	19 48S	178 8W
17 Felipe, S.	32 40S	70 50W
17 Felix I.	26 10S	79 25W
4 Felixstow	51 58N	1 22E
5 Feochan, L.	56 22N	5 30W
6 Ferbane	53 16N	7 49W
6 Fergus R.	52 45N	9 0W
5 Fergus, St.	57 34N	1 51W
6 Fermanagh, Co.	54 20N	7 35W
6 Fermoy	52 9N	8 20W
4 Fern, or Farne Is.	55 37N	1 39W
1 Fernando Noronha	3 52S	32 28W
12 Fernando Po.	3 48N	8 43E
6 Ferns	52 35N	6 30W
10 Ferozepore	30 59N	74 35E
10 Ferozeshah	30 50N	74 56E
12 Ferro I.	27 50N	17 55W
5 Ferryport-on-Craig	56 27N	2 49W
6 Fethard	52 28N	7 40W
5 Fetlar I.	60 36N	0 46W
8 Feuchtwang	49 10N	10 20E
12 Fez	34 10N	5 0W
12 Fezzan, Coy.	27 0N	14 0E
8 Fichtel-Gebirge Mts.	50 0N	12 0E
12 Fidallan	33 25N	7 40W
9 Fif	24 50N	49 50E
5 Fife, Co.	56 11N	3 10W
5 Fife Ness	56 16N	2 35W
9 Figami I.	38 40N	141 50E
7 Figeac	44 37N	2 2E
12 Fighig	32 5N	1 40W
4 Filey	54 13N	0 18W
5 Fillans, St.	56 24N	4 3W
10 Filiaor	31 5N	75 52E
14 Fillmore City	39 5N	112 8W
14 Fillmore, Ft.	34 10N	106 40W
6 Finan, St, B.	51 50N	10 20W
5 Findon	57 5N	2 6W
5 Findhorn	57 40N	3 37W
3 Finisterre C.	42 54N	9 15W
7 Finisterre, dep	48 30N	4 0W
3 Finland, Coy.	62 0N	26 0E
3 Finland, G. of	59 50N	28 0E
13 Finlay R.	57 0N	123 30W
6 Finn L.	54 51N	8 7W

Map	Name	Lat.	Long.
6	Finn R.	54 47N	7 40W
6	Fintona	54 30N	7 19W
6	Fintragh B.	54 37N	8 30W
9	Fi go	35 0N	135 0E
12	Fish R.	27 30S	17 0E
12	Fish R.	30 0S	21 0E
12	Fish, Great, R.	16 30S	11 46E
12	Fish, Little, R.	15 13S	12 7E
12	Fish, Great, R.	33 30S	27 7E
4	Fishguard	51 59N	4 58W
12	Fittro L.	13 10N	18 0E
11	Fitzmaurice R.	14 40S	129 50E
11	Fitz Roy R.	17 30S	123 30E
11	Fitzroy R.	23 20S	150 30E
15	Fitzwilliam I.	45 28N	81 47W
8	Fiume	45 19N	14 26E
6	Five Mile Town	54 23N	7 18W
4	Flamborough Head	54 7N	0 5W
5	Flannan Is.	58 13N	7 37W
14	Flattery, C.	48 9N	124 46W
11	Flattery C.	14 52S	145 21E
7	Flêche, La	47 42N	0 15W
5	Fleet, L.	57 56N	4 2W
5	Fleet, L.	54 51N	4 13W
5	Fleet R.	57 59N	4 10W
5	Fleet R.	54 56N	4 15W
4	Fleetwood	53 55N	3 1W
6	Flesk R.	52 0N	9 10W
11	Flinders R.	34 20S	115 20E
11	Flinders I.	39 53S	147 45E
4	Flint	53 14N	3 8W
4	Flint Co.	53 15N	3 10W
14	Flint R.	31 20N	84 25W
4	Flodden	55 30N	2 8W
7	Florac	44 18N	3 36E
3	Florence	43 46N	11 15E
14	Florence	34 50N	87 35W
7	Florent, St. (Corsica)	42 40N	9 0E
11	Flores I.	8 30S	121 30E
14	Flores, La	34 20N	117 20W
11	Flores, Strait of	8 38S	122 58E
14	Florida C.	25 52N	79 59W
14	Florida Keys	24 40N	81 30W
16	Florida Reef	24 30N	81 20W
14	Florida, State	29 30N	82 30W
14	Florida, Strait of	26 30N	79 30W
5	Flota I.	58 51N	3 9W
7	Flour, St R.	45 2N	3 6E
5	Fochabers	57 37N	3 5W
15	Fogo I. (Newfoundland)	49 40N	54 12W
7	Foix	42 58N	1 35E
4	Folkestone	51 4N	1 11E
4	Folkingham	52 53N	0 24W
5	Follart, L.	57 29N	6 39W
14	Fond du Lac	47 0N	91 40W
7	Fontainebleau	48 28N	2 42E
7	Fontarabia	43 20N	1 48W
17	Fontebœ	2 30S	66 18W
7	Fontenay	46 29N	0 48W
9	Foo chow	26 12N	119 55E
7	Forbach	49 12N	6 54E
7	Forcalquier	43 57N	5 47E
8	Forchheim	49 42N	11 3E
11	Ford C.	13 25S	129 55E
5	Fordoun	56 54N	2 29W
4	Foreland, N.	51 22N	1 26E
4	Foreland, S.	51 8N	1 22E
7	Forez, Mts	45 45N	3 45E
5	Forfar	56 40N	2 49W
5	Forfar Co.	56 46N	2 53W
15	Forked Harb (C. Breton I.)	45 41N	60 21W
6	Forkhill	54 4N	6 28W
4	Formby, Pt	53 31N	3 9W
3	Formentera I.	38 40N	1 30E
12	Formosa R.	3 0S	40 20E
9	Formosa I.	21 54N	120 55E
9	Formosa, Strait of	25 0N	120 0E
5	Forres	57 36N	3 37W
5	Forss R.	58 27N	3 38W
5	Fort Augustus	57 8N	4 39W
5	Fort George	57 35N	4 4W
5	Fort William	56 48N	5 5W
15	Fort William	45 55N	77 15W
15	Forteau R.	51 26N	56 50W
5	Forth, Frith of	56 7N	2 50W
5	Fortingal	56 37N	4 3W
5	Fortrose	57 35N	4 8W
15	Fortune B. (Newfoundland)	47 20N	55 25W
16	Fortune I.	22 30N	74 18W
7	Fougères	48 21N	1 12W
5	Foula I.	60 8N	2 7W
4	Foulness	51 36N	0 55E
4	Foulsham	52 48N	1 1E
11	Foulwind C.	41 46S	171 29E
11	Foveaux Strait	46 [illegible]S	167 0E
4	Fowey	50 19N	4 38W
11	Fowlers B.	32 2S	132 29E
5	Fox B. (Anticosti I.)	49 17N	61 50W
[illegible]	Fox Channel	65 [illegible]	8[illegible] 0W
[illegible]	Fox R.	44 2[illegible]N	88 2[illegible]W
[illegible]	Foxford	53 58N	9 7W
[illegible]	Foyers, Fall of	57 12N	4 30W
[illegible]	Foyle, Lough	55 5N	7 7W

Map	Name	Lat.	Long.
6	Foyle, R.	55 0N	7 19W
6	Foynes	52 36N	9 8W
4	Framlingham	52 14N	1 19E
15	Francais, St.	46 5N	72 55W
7	France, Coy	47 0N	3 0E
12	Francis, Port	33 45S	26 5E
15	Francis, St, C. (Newfoundland)	47 48N	52 51W
15	Francis, St, dist (Canada East)	45 30N	72 0W
15	Francis, St L.	45 55N	71 10W
15	Francis, St R.	45 55N	72 31W
17	Francisco, St, C.	0 50N	80 10W
14	Francisco, San	37 48N	122 24W
17	Francisco, St I.	26 7S	48 38W
17	Francisco, St R.	10 28S	36 23W
8	Franconia, Lower, Old Div.	50 10N	10 10E
8	Franconia, Middle, Old Div.	49 20N	10 50E
8	Franconia, Upper, Old Div.	50 0N	11 30E
8	Frankenberg	51 3N	8 50E
8	Frankenhausen	51 23N	11 0E
8	Frankenthal	49 32N	8 22E
6	Frankford	53 10N	7 43W
8	Frankfort	50 6N	8 40E
14	Frankfort	38 20N	84 48W
8	Frankfort on the Oder	52 21N	14 30E
14	Franklin	31 0N	96 30W
14	Franklin	31 52N	106 13W
15	Franklin, Ft.	65 15N	123 5W
13	Franklin Strait	72 20N	95 20W
5	Fraserburgh	57 41N	2 1W
13	Fraser's Ft.	54 10N	125 5W
13	Fraser R.	51 0N	122 35W
15	Fraserville	47 48N	69 35W
11	Frederick Henry I.	8 22S	137 0E
14	Fredericksburg	30 25N	99 1W
14	Fredericksburg	38 15N	77 20W
13	Frederickshaab	62 0N	50 0W
3	Frederickshald	59 7N	11 26E
14	Fredericton	45 50N	66 45W
15	Fredericton (New Brunswick)	45 57	66 42W
15	Freels C. (Newfoundland)	49 16N	53 31W
11	Freemantle	32 3S	115 45E
12	Freetown	8 30N	13 16W
7	Frehel C.	48 41N	2 19W
8	Freiberg	50 55N	13 20E
8	Freiburg	48 0N	7 50E
8	Freising	48 23N	11 44E
7	Frejus	43 25N	6 46E
14	Fremont's Peak	43 15N	110 14W
15	French R.	46 1N	80 45W
17	French Guiana Colony	3 30N	53 0W
16	French Keys	22 40N	73 36W
6	Frenchpark	53 52N	8 4W
6	Freshford	52 43N	7 24W
5	Freswick	58 35N	3 6W
8	Freudenstadt	48 27N	8 24E
7	Freyburg	46 45N	7 10E
11	Freycinet Harb.	26 30S	114 0E
11	Freycinet Pen.	42 20S	142 25E
13	Friederichsthal	60 0N	45 0W
8	Friedland	53 42N	13 30E
8	Friedrichshafen	47 38N	9 27E
1	Friendly, or Tonga Is.	20 0S	175 0W
12	Frio C.	18 23S	12 2E
17	Frio C.	23 1S	41 58W
14	Frio R.	28 40N	99 0W
8	Frislar	51 8N	9 18E
13	Frobisher Strait	62 25N	66 0W
4	Frodsham	53 17N	2 45W
4	Frome	51 14N	2 18W
17	Froward C.	53 55S	71 18W
12	Fuerteventura I.	28 42N	14 1W
8	Fulda	50 32N	9 40E
8	Fulda R.	51 20N	10 30E
12	Funchal	32 37N	16 54W
12	Fundah	8 10N	7 20E
15	Fundy, Bay of	45 0N	65 30W
8	Funen I.	54 45N	11 30E
10	Fureedpore	23 32N	89 48E
11	Furneaux Is.	40 0S	148 0E
17	Furo Canomo R.	3 45S	57 0W
8	Furstenau	52 30N	7 40E
8	Furstenburg	53 10N	13 17E
8	Furth	49 28N	11 0E
13	Fury and Hecla Strait	69 16N	81 30W

Map	Name	Lat.	Long.
8	Fussen	47 33N	10 42E
10	Futtehpore	25 55N	80 58E
10	Futtegurh	30 28N	74 3E
10	Futtygurh	27 22N	79 35E
5	Fyne, Loch	56 1N	5 20W
5	Fyvie	57 26N	2 24W
10	Fyzabad	26 41N	82 0E

G

Map	Name	Lat.	Long.
18	Gaba	32 22N	35 16E
18	Gabara	32 56N	35 19E
18	Gabatha	32 40N	35 16E
18	Gad, Tribe of	32 10N	35 50E
3	Gaeta	41 12N	13 34E
10	Gafor I.	4 46N	73 30E
15	Gagetown (New Brunswick)	45 50N	66 18W
7	Gaillac	43 55N	1 52E
4	Gainsborough	53 23N	0 46W
11	Gairdner L.	32 0S	136 0E
5	Gairloch, L.	57 43N	5 43W
5	Gairloch	57 43N	5 40W
5	Gala R.	55 40N	2 53W
18	Galaaditis (Mt. Gilead)	32 10N	35 45E
1	Galapagos Is.	1 22S	89 44W
5	Galashiels	55 37N	2 52W
3	Galatz	45 23N	28 5E
16	Galeota, Pt., Trinidad	10 9N	60 59W
16	Galera, Pt., Trinidad	10 50N	60 54W
6	Galey R.	52 37N	9 36W
18	Galilaea, prov.	33 0N	35 25E
18	Galilee, Sea of	32 47N	35 37E
7	Gail, St	47 25N	9 20E
12	Galla, Coy.	6 0N	37 0E
14	Gallatin R.	45 0N	110 0W
10	Galle	6 1N	80 13E
17	Gallegos, Port	51 38S	69 43W
6	Galley Hd.	51 31N	8 57W
17	Gallinas Pt.	12 25N	71 44W
3	Gallipoli	40 24N	26 39E
16	Gallivan's B.	25 58N	81 28W
5	Galloway, Mull of	54 38N	4 51W
5	Galloway, New	55 6N	4 9W
5	Galston	55 36N	4 22W
6	Galty Mts.	52 22N	8 10W
14	Galveston I. and Town	29 18N	94 48W
14	Galveston B.	29 30N	94 55W
6	Galway	53 15N	9 3W
6	Galway B.	53 12N	9 15W
6	Galway, Co.	53 25N	9 0W
18	Gamala	32 44N	35 43E
12	Gambia R.	13 28N	16 35W
1	Gambier Is.	23 8S	134 55W
12	Gananeh	3 20N	41 40E
10	Ganges R.	25 0N	88 0E
10	Ganjam	19 23N	85 3E
7	Gannat	46 6N	3 14E
11	Gantheaume B.	27 46S	114 7E
11	Gantheaume C.	17 52S	122 13E
7	Gap	44 35N	6 4E
10	Gar Yarsa	31 48N	80 35E
6	Gara, L.	53 57N	8 28W
12	Garbo	2 56N	31 25E
7	Gard, dep.	44 0N	4 15E
3	Garda L.	45 35N	10 40E
7	Gardon R.	43 57N	4 20E
5	Gare Loch	56 2N	4 48W
15	Garia R. (Newfoundland)	47 38N	58 35W
12	Garien, or Orange R.	28 38S	16 28E
12	Garisp Ky R (Vaal R.)	28 0S	26 0E
12	Gariep Nu R	29 30S	24 30E
5	Garlieston	54 48N	4 23W
5	Garmouth	57 40N	3 6W
6	Garomna I.	53 15N	9 41W
7	Garonne Haute, dep.	43 29N	1 20E
7	Garonne R.	44 35N	0 10W
10	Garra R. (Sutlej)	31 0N	73 0E
6	Garron Hd	55 3N	5 58W
5	Garry, Gl n.	57 6N	4 57W
5	Garry, Glen	56 47N	4 5W
13	Garry L.	65 50N	99 0W
4	Garstang	53 54N	2 48W
6	Garvagh	54 59N	6 42W
5	Garvelloch Is.	56 15N	5 48W
11	Gascoyne R.	24 5S	114 0E
15	Gaspe B.	48 47N	64 20W
15	Gaspe C.	48 45N	64 10W
15	Gaspe Co.	49 0N	65 30W
5	Gatehouse of Fleet	54 55N	4 11W
4	Gateshead	54 58N	1 36W
18	Gath rimmon	31 40N	34 57E
15	Gatineau L.	48 2N	75 0W
15	Gatineau R.	45 28N	75 41W
12	Gatrone	24 45N	15 25E
7	Gaudens, St	43 7N	0 43E
18	Gaulanitis (Argob), dist.	32 55N	35 45E
7	Gave R.	43 10N	0 15W
7	Gavarnie, Pass of	42 45N	0 5W

Map	Name	Lat.	Long.
11	Gawler Range Mts	32 20S	135 0E
10	Gaya	24 40N	85 1E
18	Gaza	31 26N	34 28E
6	Geale R.	52 28N	9 30W
18	Geba	31 52N	35 18E
18	Gedor	31 37N	35 8E
11	Geelong	38 8S	144 23E
12	Geesh Mt.	11 0N	7 25E
3	Gefle	60 40N	17 9E
8	Geisslingen	48 36N	9 52E
11	Geki I. (Guadalcanar)	9 50S	160 54E
8	Gelnhausen	50 12N	9 13E
8	Gemunden	50 4N	9 44E
7	Geneva	46 1N	6 10E
7	Geneva, L. of	46 25N	6 30E
14	Genevieve, St.	38 0N	90 10W
7	Genevre M.	44 55N	6 50E
18	Gennesareth, L. of	32 47N	35 37E
3	Genoa	44 24N	8 53E
3	Genoa, Gulf of	44 0N	8 50E
11	Geographe Channel	24 30S	113 0E
12	George	33 52S	22 37E
13	George, Ft	53 58N	122 50W
13	George, Ft	54 0N	78 15W
15	George IV. I. (Newfoundland)	48 18N	57 25W
14	George L.	43 40N	73 35W
14	George Pt., St.	41 46N	124 25W
16	George, St, Grenada	12 2N	61 48W
15	George, St B. (Newfoundland)	48 20N	59 0W
15	George, St C. (Newfoundland)	48 29N	59 16W
17	George, St G. of	46 0S	66 30W
5	George Town	56 40N	4 26W
15	George Town (Prince Edward I.)	46 12N	62 33W
16	George's, St, I.	29 37N	85 5W
16	Georgetown	19 17N	81 25W
17	Georgetown	6 49N	58 11W
11	Georgetown	41 6S	146 50E
14	Georgetown	33 22N	79 18W
13	Georgia, G. of	50 0N	125 0W
17	Georgia I.	53 57S	38 13W
11	Georgia, New I.	8 53S	158 14E
14	Georgia, State	32 30N	83 0W
15	Georgian Bay	45 30N	81 0W
3	Georgievsk	43 59N	43 6E
8	Gera	50 53N	12 3E
18	Gerar	31 18N	34 33E
18	Gerasa	32 18N	35 58E
18	Gerizim Mt.	32 14N	35 17E
12	Germa	26 20N	13 20E
4	Germans, St	50 24N	4 19W
16	Germain, St	18 5N	67 0W
7	Germain, St.	48 54N	2 4E
8	Germany, Minor States of	51 0N	11 0E
8	Germersheim	49 12N	8 23E
7	Gers, dep.	43 30N	0 35E
7	Gers R.	43 20N	0 33E
8	Gerstungen	50 58N	10 3E
7	Gex	46 20N	6 3E
12	Ghadamis	30 40N	10 40E
12	Ghanze	21 40S	22 0E
12	Ghat	25 0N	10 12E
10	Ghauts, Western, The, Mts.	16 0N	74 0E
10	Ghazepore	25 35N	83 35E
10	Ghazee Khan	30 0N	70 47E
7	Ghent	51 3N	3 44E
9	Ghiginsk, G. of	60 0N	158 0E
12	Ghir C.	30 38N	9 50W
10	Ghiznee	33 50N	68 20E
10	Ghorka	27 55N	84 20E
6	Giant's Causeway	55 14N	6 30W
16	Gibara	21 5N	76 8W
18	Gibeah	31 45N	35 16E
18	Gibeah	32 1N	35 15E
18	Gibeah	31 4[illegible]N	35 7E
18	Gibeon	31 50N	35 13E
3	Gibralter	36 7N	5 21W
15	Gibraltar Pt.	43 38N	79 26W
3	Gibraltar, Strait of	36 0N	5 30W
7	Gien	47 4[illegible]N	2 39E
8	Giessen	50 34N	8 41E
8	Gifhorn	52 29N	10 36E
5	Gigha I.	55 41N	5 44W
14	Gila R.	33 0N	113 0W
1	Gilbert Is.	2 0N	175 0E
18	Gilead Mt (Galaaditis)	32 10N	35 45E
18	Gilgal	31 50N	35 29E
18	Gilgal	32 8N	34 59E
10	Gilgit	36 0N	74 5E
6	Gill, L.	54 15N	8 27W
9	Gilolo I.	0 51S	128 22E
2	Gilolo Is.	0 51S	128 22E
5	Gilp, L.	56 0N	5 27W
4	Gilsland	55 0N	2 40W
18	Gimzo	31 56N	34 56E
18	Ginaea (Engannim)	32 27N	35 22E

Map	Name	Lat.	Long.
5	Girdleness	57 8N	2 3[illegible]
12	Giredi	2 20N	45 15[illegible]
9	Giren Hotun	46 0N	125 0[illegible]
7	Gironde, dep.	44 50N	0 30[illegible]
7	Gironde R.	45 35N	1 0[illegible]
7	Girons, St.	42 59N	1 9[illegible]
5	Girvan	55 15N	4 50[illegible]
5	Girvan R.	55 17N	4 45[illegible]
18	Gischala	33 1N	35 27[illegible]
18	Gitta	32 14N	35 12[illegible]
7	Givet	50 9N	4 49[illegible]
7	Givors	45 35N	4 46[illegible]
5	Glammis	56 36N	3 1[illegible]
4	Glamorgan Co.	51 35N	3 30[illegible]
4	Glanford Briggs	53 33N	0 29[illegible]
5	Glasgow	55 51N	4 16[illegible]
14	Glasgow	37 10N	85 45[illegible]
15	Glasgow, New (Nova Scotia)	45 35N	62 40[illegible]
6	Glaslough	54 19N	6 54[illegible]
5	Glass	57 27N	2 58[illegible]
5	Glass, L.	57 41N	4 31[illegible]
5	Glass, Strath	57 25N	4 32[illegible]
4	Glastonbury	51 11N	2 10[illegible]
6	Glen	55 8N	7 48[illegible]
6	Glen B.	54 42N	8 46[illegible]
5	Glencoe	56 39N	4 58[illegible]
5	Glengarry	57 6N	4 57[illegible]
5	Glengarry	56 47N	4 5[illegible]
5	Glen Morrison	57 13N	4 47[illegible]
5	Glen Tilt	56 50N	3 47[illegible]
8	Gleidingen	52 16N	9 50[illegible]
7	Glenan Is.	47 43N	3 57[illegible]
6	Glenarm	54 58N	5 56[illegible]
6	Glenavy	54 35N	6 13[illegible]
6	Glendowan, Mts.	54 58N	8 2[illegible]
5	Glenelg	57 13N	5 37[illegible]
11	Glenelg R.	38 10S	141 0[illegible]
11	Glenelg R.	15 40S	124 40[illegible]
6	Glenelly R.	54 4[illegible]N	7 10[illegible]
5	Glenisla	56 44N	3 17[illegible]
5	Glenluce	54 53N	4 48[illegible]
6	Glennamoy R.	54 15N	9 44[illegible]
5	Glenorchy	56 24N	4 55[illegible]
6	Glin	52 35N	9 17[illegible]
3	Glogau	51 36N	16 [illegible]
3	Glommen R.	61 10N	11 23[illegible]
4	Glossop	53 27N	1 56[illegible]
4	Gloucester	51 52N	2 14[illegible]
4	Gloucester, Co	51 45N	2 10[illegible]
13	Gloucester Ho	51 36N	86 38[illegible]
1	Gloucester I.	19 8S	140 37[illegible]
8	Gluckstadt	53 47N	9 25[illegible]
8	Gmunden	48 46N	9 47[illegible]
8	Gnoien	53 58N	12 40[illegible]
10	Goa	15 25N	74 [illegible]
10	Goa, New (Panjim)	15 28N	73 51[illegible]
10	Goalpara	26 10N	90 36[illegible]
5	Goat Fell	55 37N	5 12[illegible]
9	Gobi, or Shamo, Gt. Desert	40 0N	100 0[illegible]
6	Gobbinstown	52 26N	6 51[illegible]
4	Godalming	51 10N	0 35[illegible]
10	Godavery R.	17 30N	81 0[illegible]
15	Goderich	43 46N	81 45[illegible]
13	Godhaab	64 0N	51 50[illegible]
12	Gogo	16 45N	0 30[illegible]
10	Gogo	21 40N	72 16[illegible]
10	Gogra R.	26 20N	83 20[illegible]
5	Goil, L.	56 8N	4 54[illegible]
9	Gokcha, L.	40 25N	45 30[illegible]
10	Golconda	17 2N	78 25[illegible]
8	Gobiberg	3 35N	12 5[illegible]
12	Gold Coast, dist.	5 30N	2 0[illegible]
14	Goliad	28 40N	97 32[illegible]
5	Golspie	57 58N	3 57[illegible]
12	Golungo Alto	9 15S	14 40[illegible]
9	Gombroon	27 10N	56 2[illegible]
12	Gomera I.	28 6N	17 2[illegible]
5	Gometra I.	56 31N	6 2[illegible]
16	Gonaive I.	18 55N	73 1[illegible]
16	Gonaives	19 25N	72 4[illegible]
12	Gondar	12 35N	37 1[illegible]
10	Gonsanthan Mt	28 25N	85 [illegible]
15	Goodbout R.	49 20N	67 [illegible]
9	Good Hope, B.	42 55N	144 [illegible]
12	Good Hope, Cape of	34 22S	18 [illegible]
13	Good Hope, Ft.	66 15N	128 [illegible]
10	Goolabgarh	33 15N	74 [illegible]
4	Goole	53 42N	0 [illegible]
10	Goolkuts	32 5N	69 [illegible]
15	Goose I.	47 6N	70 [illegible]
14	Goose L.	41 55N	12[illegible]
10	Gootul	14 48N	7[illegible]
18	Gophna	31 57N	3[illegible]
8	Goppingen	48 41N	[illegible]
16	Gorda, Pt.	22 20N	8[illegible]
5	Gordon Cas.	57 38N	[illegible]
5	Gordon, Port	57 39N	[illegible]
17	Gorgueha I.	9 0S	4[illegible]
12	Goree I.	14 39N	1[illegible]
6	Gorey	52 41N	[illegible]
17	Gorgona I.	3 0N	[illegible]
8	Gorlitz	51 9N	[illegible]
6	Gort	53 4N	[illegible]
10	Goruckpore	26 40N	[illegible]
8	Goslar	51 56N	[illegible]
4	Gosport	50 48N	[illegible]

Name.	Lat.	Long.
a R.	58 0N	12 0E
ha	50 57N	10 44E
hard, St I.	46 34N	8 34E
tenburg	57 41N	11 54E
ingen	51 32N	9 55E
kland I.	57 10N	18 10E
ilbourn R.	36 30S	145 0E
ulburn	35 45S	149 48E
ulburn Is.	11 26S	133 24E
uld Mt.	26 0S	118 40E
urdon	44 45N	1 23E
uriar	25 15N	80 8E
urland	30 40N	3 15W
urnay	49 30N	1 42E
ovens, St Hd.	51 35N	4 55W
overnor Farquhar Is.	17 4S	151 47E
owens, St Hd.	51 36N	4 58W
ower I.	7 56S	160 28E
owhatti	26 10S	91 40E
owna. L.	53 51N	7 34W
owran	52 37N	7 4W
owrie, Carse of	56 26N	3 15W
ozo I.	36 4N	14 8E
ozo I.	34 52N	24 2E
rash Is.	64 58N	39 0W
rabow	53 16N	11 3E
racias à Dios, C.	14 59N	83 11W
raiton C.	16 51S	145 56E
raham Land	66 0S	60 0W
raham's Town	33 18S	26 40E
rampian Mountains	56 55N	3 50W
rampus Is.	25 10N	146 0E
ranada	37 13N	3 42W
ranada	11 55N	85 59W
ranada, New State	4 30N	73 0W
ranard	53 46N	7 30W
rand Bay	48 19N	70 49W
rand Canal	53 18N	6 55W
rand Canary I.	28 9N	15 43W
rand Falls (N. Brunswick)	46 59N	67 52W
rand Fork of Rio Colorado	38 0N	110 15W
rand Gulf	32 5N	90 59W
rand Haven	43 5N	86 10W
rand I.	47 22N	72 18W
rand L.	47 52N	77 30W
rand L.	47 30N	75 45W
rand L. (N. Brunswick)	45 40N	67 50W
rand Lahou	5 10N	4 56W
rand le C.	34 1S	122 4E
rand Manitoulin I.	45 45N	82 10W
rand Pond (Newfoundland)	48 41N	57 20W
rand Port	20 2S	57 45E
rand R.	43 5N	80 0W
rand Saline Fk., Missouri R.	39 15N	99 0W
rand Sestors	4 25N	8 10W
rand-terre I.	16 15N	61 30W
randi, or Para R.	20 0S	50 0W
randé R.	9 50N	84 30W
rande R.	13 0S	45 0W
rane	29 23N	47 57E
raney, Lake	52 58N	8 52W
range	54 24N	8 31W
ranja	3 5N	40 45W
rangemouth	56 2N	3 44W
rantham	52 56N	0 38W
ranton	55 59N	3 14W
rantown	57 20N	3 38W
ranville	48 50N	1 37W
rasse	43 39N	6 53E
rassy Keys	23 40N	77 10W
ratz	47 4N	15 26E
raveines	51 0N	2 6E
ravesend	51 26N	0 22E
ravois, Pt.	18 1N	73 56W
ray	47 25N	5 37E
ray's I.	26 30S	94 10W
reat B.	2 40S	135 50E
reat Barrier I. (Aotia)	36 20S	175 20E
reat Bight of New Guinea	8 0S	145 0E
reat Duck I.	45 38N	82 55W
reat Karroo, Desert	33 0S	23 0E
reat Kei R.	32 30S	29 0E
reat Rapid-Severn R.	52 25N	95 45W
reat Salt L.	41 5N	112 35W
reat Sandy I.	25 1S	153 26E
reece, Coy	37 30N	23 0E
reen Bay	45 0N	87 35W
reen R.	37 0N	112 0W

Name.	Lat.	Long.
15 Greenwich (Prince Edward I.)	46 29N	62 44W
8 Greifswalde	54 17N	13 20E
5 Greinord, L.	57 55N	5 30W
8 Greitz	50 40N	12 11E
16 Grenada I.	11 59N	61 45W
16 Grenadines	12 30N	61 30W
12 Grennah	32 5N	21 50E
7 Grenoble	45 13N	5 42E
11 Grenville C.	2 0S	143 17E
5 Gretna	55 1N	3 4W
11 Grey R.	42 30S	171 10E
6 Grey Abbey	54 32N	5 34W
5 Grey Mare's Tail	55 26N	3 21W
11 Grey Range Mts.	30 0S	142 0E
11 Grim C.	40 40S	144 42E
8 Grima	51 15N	12 43E
4 Grimsby, Gt.	53 35N	0 4W
13 Grinnell Land	81 0N	70 0W
4 Grinstead E.	51 8N	0 1W
7 Grisney C.	5 52N	1 35E
15 Grois I. (Newfoundland)	50 19N	55 30W
3 Grodno	53 40N	23 52E
12 Groene R.	31 0S	17 30E
7 Groix, I de	47 38N	3 30W
11 Groote Eylandt I.	14 16S	136 58E
8 Grossenhayn	51 17N	13 33E
3 Guadalaxara	40 38N	3 1W
11 Guadalcanar I. (Gela)	9 50S	160 54E
16 Guadaloupe I.	16 31N	61 35W
3 Guadalquiver R.	37 0N	6 25W
3 Guadiana R.	37 10N	7 18W
16 Guallambre R.	13 44N	85 15W
2 Guam I.	13 25N	144 40E
16 Guanabacoa	23 8N	82 10W
16 Guanica, Port	17 55N	67 0W
16 Guantanamo, Pto.	19 53N	75 15W
17 Guapahi R.	16 45S	63 15W
17 Guapore R.	13 0S	62 0W
2 Guardafui C.	11 50N	51 16E
12 Guardafui C. (Jerdafoon)	11 50N	51 16E
17 Guarmey	10 0S	78 13W
16 Guaso	20 15N	75 25W
16 Guatemala, State	15 30N	91 0W
16 Guatemala	14 35N	90 25W
16 Guatemala, Old	14 20N	90 42W
17 Guaviari R.	3 35N	70 0W
17 Guayaquil, G. of	2 12S	79 52W
14 Guaymas	28 3N	110 46W
17 Guayra, La	10 36N	66 56W
8 Guben	51 57N	14 43E
12 Gudera	11 0N	36 52E
15 Guelph	43 34N	80 20W
7 Gueret	46 10N	1 51E
7 Guernsey I.	49 25N	2 33W
11 Guichen B.	37 30S	139 40E
16 Guija, L.	14 5N	89 12W
4 Guildford	51 13N	0 34W
17 Guimarens	2 0S	44 48W
12 Guinea, Coy.	7 0N	0 0
12 Guinea, G of	0 2N	0 0
2 Guinea, New, or Papua I.	5 0S	141 0E
7 Guingamp	48 34N	3 10W
4 Guisborough	54 32N	1 4W
7 Guise	49 54N	3 36E
10 Gujerat	32 40N	74 0E
10 Gundava	28 36N	67 22E
8 Gundelsheim	49 17N	9 11E
10 Gunduck R.	26 30N	84 50E
10 Gungurar	23 55N	75 40E
10 Guntore	16 20N	80 28E
8 Gunzburg	48 26N	10 18E
8 Gunzenhausen	49 6N	10 47E
10 Gurdega	22 10N	84 25E
16 Gurharce	20 30N	79 40E
10 Gurhwal, dist.	30 50N	79 0E
8 Gurlev	51 30N	6S 0E
17 Gurupa	1 20S	51 15W
17 Gurupy, C.	0 54S	46 14W
8 Gustrow	53 48N	12 11E
5 Guthrie	56 40N	2 41W
15 Guysborough (Nova Scotia)	45 22N	61 30W
10 Guzerat, prov.	22 0N	72 0E
10 Gwalior	26 12N	78 6E
10 Gwalior (Sindiah's dominions)	25 0N	77 0E
6 Gweebarra B.	52 54N	8 27W
6 Gweedore B.	55 45N	8 20W
10 Gyayik	33 40N	78 10E

H

Name.	Lat.	Long.
15 Ha Ha B.	50 53N	58 50W
8 Haarburg	53 26N	10 0E
8 Haase R.	52 40N	7 40E
17 Hacha, La	11 33N	72 56W
9 Haff, Ras el C.	22 23N	59 55E
4 Hadleigh	52 2N	0 56E
9 Hadramaut, Region	15 0N	50 0E
12 Hafoon, Ras C.	10 26N	51 22E
8 Hagen	51 20N	7 27E
8 Hagenow	53 26N	11 10E
7 Hague, C. La	49 43N	1 57W
4 Hailsham	50 52N	0 16E
9 Hainan I.	19 15N	108 28E
12 Haines, or Webbe Shebeyli R.	5 0N	42 0E
10 Hajeepore	25 45N	85 10E
9 Hakodadi	42 0N	141 40E
8 Halberstadt	51 54N	11 3E
4 Halesowen	52 26N	2 2W
4 Halesworth	52 20N	1 29E
12 Halfaya	16 0N	32 50E
18 Halhul	31 34N	35 11E
4 Halifax	53 43N	1 52W
15 Halifax (Nova Scotia)	44 39N	63 35W
14 Halifax	32 10N	84 12W
14 Halifax	36 20N	77 40W
11 Halifax B.	19 7S	146 44E
13 Halket, C.	70 50N	51 58W
13 Halket, Ft	59 10N	124 20W
5 Halkirk	58 30N	3 29W
8 Hall	49 6N	9 43E
2 Hall Is.	8 30N	153 0E
5 Halladale, Strath	58 27N	3 56W
8 Halle	51 29N	11 57E
8 Hallein	47 40N	13 4E
4 Halstead	51 57N	0 38E
4 Haltwhistle	54 58N	2 26W
9 Hamadan	34 50N	48 30E
12 Hamamrin	9 8N	10 30E
10 Hambantotte	6 7N	81 10E
14 Hamburg	32 28N	81 40W
8 Hamburg	53 32N	9 59E
11 Hamelin Harb	25 30S	114 0E
8 Hameln	52 7N	9 23E
15 Hamilton	43 17N	79 55W
5 Hamilton	55 47N	4 3W
14 Hamilton	39 35N	121 28W
15 Hamilton's Sd. (Newfoundland)	49 30N	54 30W
8 Hamm	51 40N	7 49E
18 Hammath (Emmaus)	32 44N	35 35E
3 Hammerfest	70 40N	23 42E
4 Hampshire, Co.	51 10N	1 15W
8 Hanau	50 8N	8 57E
5 Handa I.	58 23N	5 11W
12 Hanila	14 40N	40 35E
9 Hang-chow	30 25N	114 45E
10 Hankau	30 58N	114 0E
8 Hanover	52 22N	9 43E
11 Hanover I.	51 0S	75 0W
8 Hanover, Kingdom	52 40N	9 0E
16 Harbour I.	25 30N	76 32W
3 Hardanger Field Mts.	60 20N	8 0E
15 Hare B. (Newfoundland)	51 17N	55 55W
15 Hare I.	47 52N	69 43W
7 Harfleur	49 29N	0 7E
4 Harlech	52 52N	4 6W
4 Harleston	52 23N	1 17E
4 Harling, E.	52 26N	0 55E
5 Harris I.	57 50N	6 48W
5 Harris, Sound of	57 44N	7 5W
14 Harrisburg	40 15N	76 34W
12 Harrismith	28 20S	28 18E
13 Harris n B.	70 20N	150 5W
14 Harrodsburg	37 50N	84 52W
4 Harrogate	53 59N	1 32W
4 Harrold	52 13N	0 36W
5 Hartfell	55 24N	3 20W
14 Hartford	41 22N	72 40W
4 Hartland Pt.	51 1N	4 31W
4 Hartlepool	54 41N	1 10W
4 Harwich	51 56N	1 17E
8 Harz Mts.	51 45N	10 30E
8 Harzgerode	51 39N	11 10E
9 Hassa, el, Region	25 0N	50 0E
8 Hassfurt	50 8N	10 31E
4 Haslemere	51 5N	0 42W
4 Haslingden	53 42N	2 18W
4 Hastings	50 51N	0 36E
11 Hastings R.	31 25S	152 57E
4 Hatherleigh	50 49N	4 5W
14 Hatteras, C.	35 15N	75 30W
11 Hauraki, G. of	36 30S	175 0E
18 Hauran (Auranitis) dist.	32 5N	36 10E
12 Haussa	12 0N	7 0E
7 Haut Rhin, dep.	47 45N	7 10E
7 Haute Garonne, dep	43 29N	1 20E
7 Haute Loire, dep	45 10N	3 45E
7 Haute Marne, dep	48 10N	5 15E
7 Haute Saone, dep	47 35N	6 0E
7 Haute Vienne,		1 15E

Name.	Lat.	Long.
7 Hautes Pyrenees, dep.	43 0N	0 15E
16 Havannah	23 9N	82 22W
4 Havant	50 51N	1 0W
8 Havel R.	53 10N	13 15E
8 Havel R.	52 45N	12 10E
4 Haverford West	51 48N	4 58W
4 Haverhill	52 5N	0 26E
7 Havre	49 29N	0 6E
12 Hawash R.	10 30N	40 30E
1 Hawaii, or Owhyhee	19 5N	155 49W
4 Hawes	54 18N	2 11W
5 Hawick	55 26N	2 47W
11 Hawkes B.	38 55S	177 40E
11 Hawkesbury R	33 34S	151 20E
4 Hawkshead	54 24N	2 59W
4 Hay	52 4N	3 3 6W
11 Hay C.	14 1S	129 30E
16 Hayti, or St Domingo I.	19 0N	71 30W
16 Haytien, C.	19 46N	72 11W
7 Hazebrouck	50 44N	2 33E
18 Hazor	31 42N	34 42E
18 Hazor	32 54N	35 27E
6 Headford	53 29N	9 5W
15 Heath Pt. (Anticosti I.)	49 5N	61 45W
10 Heawando Pholo Atoll Is.	6 57N	72 54E
11 Hebrides, New, Is.	16 0S	167 0E
18 Hebron	31 31N	35 10E
1 Hebron	58 1N	63 10W
8 Hechingen	48 21N	9 2E
3 Heckla Mt.	63 58N	19 41W
5 Heckla, Mt.	57 18N	7 17W
4 Hedon	53 45N	0 10W
5 Hee, Ben	58 15N	4 41W
8 Heidelberg	49 24N	8 47E
8 Heidenheim	48 40N	10 10E
8 Heilbronn	49 8N	9 14E
9 Hejaz, Region	23 0N	40 0E
18 Heilbon	33 4N	36 14E
18 Heldua	33 46N	35 28E
14 Helena	84 35N	90 40W
12 Helena, St B.	32 40S	17 59E
12 Helena, St I.	15 57S	5 42W
17 Helena, St Pt.	2 11S	81 2W
14 Helena, Mt. St.	46 18N	122 12W
4 Helens, St	53 27N	2 45W
4 Helens, St, Auckland	54 38N	1 42W
5 Helensburgh	56 1N	4 42W
8 Helheim	48 56N	11 53E
7 Helier, St (Jersey)	49 11N	2 7W
3 Hengoland I.	54 10N	7 53E
18 Heliopolis	33 59N	36 10E
8 Helme R.	51 27N	11 12E
5 Helmsdale	58 7N	3 41W
5 Helmsdale Wr.	58 9N	3 50W
5 Helmsley	54 15N	1 2W
8 Helmstedt	52 13N	11 3E
9 Helmund R.	30 30N	62 0E
3 Helsingfors	60 9N	24 57E
4 Helston	50 7N	5 16W
8 Hemdorf	52 4N	9 26E
4 Henley	52 17N	1 47W
4 Henley	51 32N	0 54W
13 Henrietta Maria, C.	55 1N	82 30W
16 Henriquillo, L.	18 27N	71 45W
14 Henry, C.	36 56N	76 4W
11 Henry C., St Arguan I.	10 41S	152 57E
18 Herald I.	71 15N	175 50W
7 Herat	34 50N	62 30E
7 Herault, dep.	43 30N	3 20E
7 Herault R.	43 40N	3 32E
15 Herbert, Port (Nova Scotia)	43 46N	64 55W
8 Herborn	50 41N	8 17E
4 Hereford	52 3N	2 41W
4 Hereford Co.	52 10N	2 35W
8 Hertord	52 7N	8 42E
5 Hermitage	55 17N	2 48W
15 Hermitage B. Newfoundland	47 35N	56 10W
18 Hermon Mt.	33 25N	35 50E
4 Herne Bay	51 22N	1 8E
3 Herrosand	62 37N	17 57E
18 Herodium	31 41N	35 17E
8 Hersbruck	49 51N	11 26E
13 Herschel I.	69 34N	139 3W
8 Hersfeld	50 53N	9 43E
4 Hertford	51 47N	0 5W
4 Hertford Co.	51 40N	0 20W
11 Hervey B.	25 0S	152 40E
1 Hervey Is.	19 18S	158 54W
8 Herzberg	51 39N	10 21E
18 Heshbon	31 46N	35 51E
4 Hesket Newmarket	54 45N	3 2W
8 Hessen-Cassel, Electorate	51 0N	9 30E
8 Hessen-Darmstadt, G. Duchy	50 30N	9 0E
4 Hexham	54 58N	2 5W
4 Heytesbury	51 13N	2 4W

Name.	Lat.	Long.
18 Hieromiax R. (Yarmouk)	32 40N	35 50E
18 Hierosolyma (Jerusalem)	31 46N	35 16E
16 Higuey	18 25N	68 42W
8 Hildburghausen	50 26N	10 44E
8 Hildesheim	52 9N	9 47E
9 Hillah	32 28N	44 28E
4 Hillsborough	54 28N	6 5W
10 Himalaya Mts.	30 0N	83 0E
4 Hinckley	52 32N	1 14W
4 Hingham	52 34N	0 59E
4 Hindon	51 5N	2 7W
18 Hippos	32 43N	35 40E
16 Hiracon I.	7 10N	81 47W
9 Hissar	38 10N	69 0E
4 Hitchin	51 57N	0 21W
11 Hitchinbrook Mt.	18 22S	146 17E
11 Hobart Town	42 54S	147 27E
8 Hochstadt	51 5N	8 32E
8 Hochstett	48 37N	10 36E
9 Hodeida	14 47N	42 54E
12 Hoden	19 50N	12 50W
8 Hof	50 19N	11 57E
8 Hofgersmar	51 28N	9 23E
7 Hogue, Pt. de la	49 34N	1 16W
2 Hogulu Is.	6 58N	151 58E
8 Hohenlinden	48 8N	11 59E
8 Hohenzollern, Territory	48 10N	9 0E
11 Hokianga Harb.	35 32S	173 29E
3 Holar	65 30N	20 45W
4 Holbeach	52 49N	0 0
16 Holguin	20 40N	76 15W
3 Holland, or Netherlands, Coy.	51 30N	5 0E
4 Holland, New	53 42N	0 19W
8 Hollfeld	49 56N	11 18E
6 Hollymount	53 40N	9 6W
8 Holstein, Prov.	54 0N	10 0E
13 Holsteinborg	66 58N	53 54W
4 Holsworthy	50 48N	4 21W
4 Holt	52 55N	1 6E
4 Holy I.	53 19N	4 40W
5 Holy I.	55 32N	5 4W
4 Holy I. or Lindisfarn	55 40N	1 47W
6 Holycross	52 30N	7 50W
4 Holyhead	53 20N	4 37W
4 Holywell	53 16N	3 14W
6 Holywood	54 38N	5 50W
8 Holzkirch	47 52N	11 44E
8 Holzminden	51 50N	9 28E
8 Homburg	50 14N	8 35E
8 Homburg	49 20N	7 18E
13 Home B.	68 30N	67 0W
3 Homstad	54 0N	10 7E
16 Hondo R.	18 5N	89 0W
16 Honduras, British	17 0N	89 0W
16 Honduras, C.	16 2N	86 4W
16 Honduras, Gulf of	17 30N	86 0W
16 Honduras, State	14 20N	87 30W
7 Honfleur	49 30N	0 13E
9 Hong-Kong	22 16N	114 9E
4 Honiton	50 48N	3 13W
14 Hood, Mt.	45 15N	121 30W
10 Hooghly	23 0N	88 22E
10 Hooghly R.	22 0N	88 0E
6 Hook Hd.	52 7N	6 55W
13 Hooker, Mt.	52 18N	117 10W
5 Hope L.	58 26N	4 40W
11 Hope Mt.	27 20S	116 10E
13 Hopedale	55 53N	62 15W
11 Hopeless Mt.	29 5S	139 50E
15 Hopewell (New Brunswick)	45 51N	64 26W
18 Hor Mt.	30 22N	35 32E
18 Hormah, or Zephath	30 55N	35 15E
17 Horn C.	55 59S	67 16W
6 Horn Hd.	55 12N	7 57W
4 Horncastle	53 13N	0 6W
1 Horne Is.	14 18S	178 18W
4 Hornsea	53 55N	0 10W
10 Horsburgh Atoll is.	4 54N	72 58E
4 Horsham	51 4N	0 20W
10 Hospett	15 10N	76 23E
17 Hoste I.	55 10S	69 0W
10 Hosungabad	22 45N	77 42E
5 Hourn, L.	57 7N	5 32W
14 Houston	29 45N	95 22W
11 Houtman Rks.	28 18S	113 36E
4 Howden	53 44N	0 54W
11 Howe C.	37 31S	150 0E
11 Howick Is.	14 33S	145 0E
6 Howth	53 23N	6 4W
6 Howth Hd.	53 21N	6 3W
5 Hoy I.	58 52N	3 19W
8 Hoya	52 48N	9 6E
17 Huacho	11 9S	77 41W
17 Huafo I.	43 35S	74 40W
17 Hualaga R.	8 20S	75 40W
17 Huamachuco	7 50S	78 15W
17 Huancane	15 0S	69 40W
17 Huancavelica	12 45S	75 10W
17 Huanchaca	8 5S	75 0W
17 Huanuco	9 55S	75 40W

Map.	Name.	Lat.	Long.
17	Huasco Port	28 27S	71 19W
4	Huddersfield	53 38N	1 48W
14	Hudson	42 15N	73 52W
13	Hudson Bay	60 0N	87 0W
14	Hudson R.	42 0N	74 0W
13	Hudson Strait	62 0N	70 0W
9	Hue	16 35N	107 41E
16	Huesco R.	14 5N	83 20W
18	Hukkock	32 54N	35 28E
4	Hull	53 44N	0 20W
4	Humber R.	53 36N	0 0
14	Humboldt	40 48N	124 5W
16	Humboldt B.	7 0N	77 50W
14	Humboldt River Mts.	40 30N	115 15W
8	Humme	51 33N	9 24E
8	Hundstruck	49 55N	7 30E
8	Hunfeld	50 40N	9 46E
3	Hungary, Coy	47 0N	20 0E
4	Hungerford	51 25N	1 31W
4	Hunmanby	54 11N	0 20W
11	Hunter I.	22 24S	172 5E
11	Hunter R.	33 0S	151 40E
15	Huntingdon	45 6N	74 14W
4	Huntingdon	52 20N	0 11W
4	Huntingdon, Co.	52 20N	0 25W
5	Huntly	57 27N	2 49W
11	Huon Is.	18 11S	162 50E
15	Hurd C.	45 14N	81 45W
10	Hurda	22 15N	77 2E
10	Hurdwar	29 57N	78 3E
13	Huron L.	45 0N	83 0W
10	Hurrickpoorgur	20 16N	86 40E
10	Hurrund	29 30N	70 2E
1[illegible]	Hurryhurr	14 28N	75 45E
10	Hursole	23 22N	73 1E
8	Husavik	66 5N	17 20W
11	Hutt R.	28 20S	114 20E
9	Hwang-ho R.	35 0N	100 0E
9	Hwang-ho R.	40 0N	110 0E
15	Hyacinthe, St.	45 38N	72 58W
17	Hycatu	2 55S	43 37W
10	Hyderabad	17 18N	78 32E
10	Hyderabad, Prov.	18 0N	78 0E
10	Hydrabad	25 20N	68 25E
4	Hythe	51 5N	1 5E

I

Map.	Name.	Lat.	Long.
1	Iago, S. I.	15 1N	23 26W
8	Iahte, The	53 35N	8 10E
9	Iana R.	70 0N	185 0E
12	Ibo I.	12 7S	40 40E
17	Ibiapaba, Sra.	7 30S	40 20W
17	Ibicuy R.	29 35S	55 30W
3	Iceland, Coy	65 0N	20 0W
5	Icolmkill I.	56 19N	6 29W
13	Icy C.	70 20N	161 46W
12	Iddah	7 5N	6 58E
18	Idumaea, Coy.	31 0N	35 15E
17	Iguape	24 37S	47 22W
17	Iguassu R.	25 30S	53 0W
3	Ijima R.	64 50N	53 10E
18	Ijon	33 22N	35 36E
9	Ike Aral Nor, L.	48 10N	90 10E
6	Ilanmore I.	53 7N	9 42W
17	Ilay or Yalay	17 0S	72 10W
4	Ilchester	51 0N	2 40W
7	Ile et Vilaine, dep	48 5N	1 30W
4	Ilfracombe	51 12N	4 7W
17	Illapel	31 40S	71 20W
8	Iller R.	48 7N	10 5E
14	Illinois R.	40 0N	90 40W
14	Illinois, State	40 15N	89 30W
8	Ilm R.	50 50N	11 15E
8	Ilman L.	58 20N	31 15E
8	Ilmenau	50 41N	10 57E
8	Ilmenau R.	53 0N	10 30E
4	Ilminster	50 56N	2 54W
9	Iloilo, or Yloylo	10 41N	122 36E
4	Ilsley, East	51 32N	1 17W
8	Ilzstadt	48 35N	13 28E
3	Imandra L.	67 50N	32 0E
17	Imperiale, Villa do Pto.	10 15S	48 25W
18	Ina	33 23N	35 57E
16	Inagua, Great	21 21N	73 1W
16	Inagua, Little	21 33N	73 0W
5	Inchard, L.	58 28N	5 4W
6	Inchegeelegh	51 51N	9 8W
5	Inchkeith, I.	56 2N	3 8W
5	Inchmarnoch	55 47N	5 9W
3	Indals R.	62 50N	16 40E
14	Independence	39 0N	94 18W
13	Independence, C.	81 20N	66 10W
9	Independent Tartary, or Turkestan Coy	40 0N	65 0E
10	Inderaub	35 42N	69 27E
10	India, Coy	24 0N	80 0E
10	India, Great Desert	27 0N	73 0E
[illegible]	Indian S. Lake	57 0N	98 30W
[illegible]	Indian Ocean	10 0S	70 0E

Map.	Name.	Lat.	Long.
16	Indian R., Inlet	27 33N	80 23W
14	Indian Territory	35 30N	97 0W
14	Indiana, State	40 0N	86 20W
14	Indianapolis	39 45N	86 12W
9	Indigirka, Mouths of	71 0N	151 40E
10	Indore	22 42N	75 50E
10	Indore (Holkar's Dominions)	22 0N	75 50E
7	Indre, dep.	46 40N	1 30E
7	Indre R.	47 0N	1 10W
7	Indre et Loire, dep	47 20N	0 20E
10	Indus R.	25 0N	68 0E
4	Ingleton	54 10N	2 28W
4	Ingoldmells	53 12N	0 20E
15	Ingornachoix B. (Newfoundland)	50 37N	57 22W
8	Ingolstadt	48 47N	11 27E
12	Inhambane B.	23 51S	35 24E
12	Inhambane, dist.	24 0S	34 0E
6	Inishbofin I.	53 37N	10 13W
6	Inishere I.	53 3N	9 32W
6	Inishman I.	53 5N	9 36W
6	Inishowen Hd	55 13N	6 55W
6	Inishkea I. S.	54 7N	10 13W
6	Iniskea I. N.	54 9N	10 12W
6	Iniskeen	51 44N	8 55W
6	Inistioge	52 29N	7 4W
6	Inistrahull	55 25N	7 13W
6	Inishturk, I.	53 42N	10 7W
8	Inn R.	48 20N	13 25E
5	Innerleithen	55 37N	3 4W
6	Innishannon	51 45N	8 40W
8	Innstadt	48 32N	13 28E
5	Insch	57 21N	2 38W
5	Inver	56 35N	3 34W
5	Inver	58 9N	5 14W
6	Inver B.	54 35N	8 22W
5	Inverary	56 14N	5 4W
5	Inveravon	57 26N	3 24W
5	Invercannich	57 22N	4 42W
11	Invercargill	46 20S	168 20E
5	Invergordon	57 42N	4 10W
5	Inverkeithing	56 2N	3 24W
5	Inverlochy	56 49N	5 4W
5	Invermorrison	57 13N	4 35W
5	Inverness	57 28N	4 13W
15	Inverness	46 16N	71 32W
5	Inverness Co.	57 4N	4 43W
5	Inverury	57 16N	2 27W
11	Investigators' Is	33 45S	131 30E
5	Iona I.	56 19N	6 29W
14	Iowa, State	42 5N	93 0W
14	Iowa	41 47N	91 48W
14	Iowa R.	42 10N	93 0W
4	Ipswich	52 4N	1 9E
11	Ipswich	27 39S	152 46E
17	Iquique	20 12S	70 14W
9	Iran, Plateau of	31 0N	57 0E
9	Irawady R.	20 0N	97 0E
6	Ireland, Coy	53 0N	7 30W
6	Ireland's Eye, I.	53 24N	6 4W
2	Ireland, New I.	3 30S	152 0E
3	Iremel Mt.	54 38N	58 40E
9	Irghiz R.	48 0N	63 0E
4	Irish Sea	54 0N	4 0W
9	Irkoutsk	52 17N	104 16E
14	Iron Mts	36 10N	82 40W
9	Irtish R.	52 40N	76 30E
5	Irvine	55 36N	4 39W
5	Irvine R.	55 31N	4 33W
11	Isabel I.	8 34S	159 54E
17	Isabel, Sta.	0 20S	65 0W
16	Isabelica, Pto.	19 59N	71 1W
8	Isar R.	48 40N	12 30E
7	Isere, dep.	45 20N	5 30E
7	Isere R.	45 0N	5 0E
9	Ishim	56 0N	69 20E
9	Ishun R.	54 0N	69 0E
3	Iskenderoon	36 35N	36 8E
5	Isla, Glen	56 44N	3 16W
10	Islamabad	3[illegible] 41N	75 15E
10	Islamabad (Chittagong)	22 20N	91 47E
10	Islamnuggur	28 20N	78 38E
11	Islands, B. of	35 10S	174 50E
15	Islands, B. of (Newfoundland)	49 6N	58 21W
5	Islay I.	55 45N	6 15W
5	Islay, Sound of	55 50N	6 6W
7	Isle, L' R.	45 0N	0 20E
7	Isle Rousse, or Isola Rossa (Corsica)	42 38N	8 38E
15	Isle Verte	48 1N	69 18W
15	Islet, L'	47 6N	70 23W
13	Islington	50 1N	95 0W
7	Isola Rossa, or Isle Rousse (Corsica)	42 38N	8 38E
9	Ispahan	32 45N	51 50E
16	Istapa, Port	14 0N	90 39W
18	Issachar, Tribe of	32 30N	35 15E
9	Isse-kul L.	42 40N	79 0E
7	Issoire	45 33N	3 15E

Map.	Name.	Lat.	Long.
7	Issoudun	46 58N	2 0E
17	Itacolumi Mt.	20 35S	43 45W
3	Italy, Coy	41 0N	14 0E
17	Itambe Mt.	18 40S	43 15W
17	Itapicuru R.	11 9S	40 0W
17	Itapicuru R.	5 30S	44 0W
17	Itapua	27 15S	56 1W
14	Itasca L.	47 10N	95 5W
14	Ithaca	42 29N	76 25W
9	Itourup, or Yeterup I.	44 29N	146 34E
18	Ituraea, dist.	33 10N	36 0E
8	Itzehoe	53 56N	9 30E
4	Ives, St.	50 12N	5 26W
4	Ives, St.	52 20N	0 5W
8	Ivica I.	39 0N	1 25E
12	Ivory Coast, dist.	5 0N	6 0W
7	Ivrea	45 25N	7 30E
7	Ivry	48 53N	1 26E
13	Ivuktoke Inlet	54 20N	57 10W

J

Map.	Name.	Lat.	Long.
18	Jabbok R. (Nahr Zurka)	32 13N	35 40E
9	Jabekau R.	47 0N	96 0E
18	Jabesh-gilead	32 25N	35 46E
14	Jackson	32 25N	90 10W
11	Jackson, Port	33 51S	151 18E
11	Jackson Mt.	29 45S	110 20E
17	Jacobina	11 37S	41 10W
3	Jacobstadt	63 37N	22 39E
3	Jaen	37 47N	3 48W
17	Jaen	5 25S	78 50W
10	Jafferabad	20 51N	71 22E
10	Jafferabad	20 15N	76 12E
10	Jaffnapatam	9 40N	80 13E
16	Jago, St.	19 35N	70 53W
17	Jaguaribe R.	4 23S	37 47W
17	Jaguaripe	13 5S	38 50W
16	Jamaica, I.	18 0N	77 20W
12	James Ft.	13 25N	16 20W
14	James' R.	37 15N	77 0W
18	Jamnia	31 53N	34 44E
1[illegible]	Jamnotri	31 2N	78 22E
10	Jamoo	32 45N	74 53E
2	Jan Mayen	71 8N	7 26W
3	Janina	39 50N	20 53E
10	Janjpat	26 25N	86 33E
9	Japan Is.	38 0N	140 0E
9	Japan, Sea of.	40 0N	135 0E
18	Japhia	32 42N	35 19E
18	Japho (Joppa)	32 3N	34 45E
16	Jaquemel	18 13N	72 33W
14	Jaques, R. au	44 0N	97 50W
16	Jardinillos Is.	21 37N	81 21W
18	Jarmuth	31 42N	35 1E
3	Jaroslav	57 40N	40 1E
1	Jarvis I.	0 23S	159 52W
3	Jassy	47 9N	27 35E
18	Jattir	31 20N	35 6E
2	Java I.	7 20S	109 0E
8	Jaxt R.	49 20N	9 40E
18	Jazer	32 3N	35 47E
7	Jean d'Angely, St.	45 7N	0 30W
7	Jean de Maurienne, S.	45 18N	61 8E
15	Jean de Terre R.	47 0N	76 30W
12	Jeba	12 30N	15 30W
5	Jed R.	55 24N	2 32W
5	Jedburgh	55 28N	2 32W
9	Jeddo or Yedo	35 40N	139 40E
18	Jedua	31 33N	35 2E
15	Jedore Harb. (NovaScotia)	44 41N	63 3W
14	Jeffersonton	31 0N	81 45W
14	Jefferson City	38 35N	92 1W
14	Jefferson, Mt.	44 25N	121 40W
10	Jelalabad	34 23N	70 25E
10	Jellasore	21 50N	87 20E
10	Jeloum R.	32 30N	72 30E
10	Jemla	29 20N	81 40E
8	Jena	50 57N	11 35E
12	Jenneh	13 50N	5 15W
12	Jerdafoon (Guardafui C.)	11 50N	51 16E
16	Jeremie	18 36N	74 10W
15	Jeremy	48 54N	68 48W
18	Jericho	31 50N	35 27E
7	Jersey I.	49 12N	2 11W
17	Jerumenha	7 5S	44 8W
18	Jerusalem (Hierosolyma)	31 46N	35 16E
11	Jervis B.	35 6S	151 2E
8	Jerxheim	52 4N	10 55E
8	Jessnitz	51 40N	12 17E
9	Jesso, or Yesso I.	41 24N	140 9E
1	Jesus I.	6 52S	171 30E
15	Jesus Isle	45 35N	73 47W
8	Jever	53 34N	7 53E
10	Jeypore	26 58N	75 52E
10	Jeypore	18 59N	82 28E
10	Jeysulmere	26 55N	70 57E
9	Jezireh, Ras-el O.	19 10N	57 55E
18	Jezreel (Esdrael)	32 33N	35 22E
10	Jhagpore	25 40N	75 25E

Map.	Name.	Lat.	Long.
10	Jhalrapatun	24 30N	76 12E
10	Jhansee	25 25N	78 30E
10	Jhansu Jeung	28 41N	89 23E
10	Jhelam	32 58N	73 33E
10	Jhodpore	26 18N	73 3E
12	Jibo	14 15N	1 58W
9	Jiddah	21 28N	39 13E
10	Jinjee	12 25N	79 20E
16	Jiquilisco B.	13 10N	88 12W
3	Jitomir	50 17N	28 45E
17	Joao, St.	5 45S	49 36W
17	Joao, St., da Praia	21 49S	41 0W
17	Joaquim, Fort St.	3 5S	60 22W
14	Joaquin R.	37 0N	120 25W
17	Joazeiro	9 55S	41 36W
12	Johanna I.	12 15S	44 29E
14	John, St.	45 14N	66 3W
15	John, St. (New Brunswick)	45 14N	66 3W
16	John, St Antigua	17 6N	61 51W
16	John, St I.	18 18N	64 49W
15	John, St, B. (Newfoundland)	50 55N	57 5W
15	John, St C. (Newfoundland)	50 0N	55 30W
15	John, St, Lake	48 40N	72 10W
15	John, St M.	50 31N	64 20W
15	Johns, St.	45 17N	73 16W
15	Johns, St, R.	48 43N	65 0W
15	Johns, St (Newfoundland)	47 33N	52 43W
6	Johns, St Pt,	54 13N	5 40W
15	Johns, St, R. (New Brunswick)	45 18N	66 5W
5	John o'Groat's Ho.	58 33N	3 4W
1	Johnston Is.	16 0N	169 40W
5	Johnstone	55 49N	4 1W
6	Johnstown	52 44N	7 33W
15	Johnstown	44 45N	75 30W
7	Joigny	48 0N	3 24E
7	Joinville	48 27N	5 7E
12	Joliba R.	13 0N	7 0W
15	Jolliette	46 8N	73 30W
13	Jones Sound	76 0N	84 0W
7	Jonzac	45 27N	0 24W
10	Jooneer	19 15N	73 57E
10	Joongar	20 2N	82 22E
18	Joppa (Japho)	32 3N	34 45E
14	Jordan R.	40 30N	112 0W
18	Jordan R.	31 50N	35 35E
18	Jordan, Plain of (Aulo, or Magnus Campus)	32 20N	35 35E
17	Jorge dos Ilheos, St.	14 47S	38 57W
14	Jose, S.	37 20N	121 50W
16	Jose, S.	9 59N	83 58W
17	Josef, San, Port	42 14S	64 25W
14	Joseph, St.	29 52N	85 23W
14	Joseph, St.	42 13N	86 30W
16	Joseph, St.	15 22N	61 35W
15	Joseph, St, I.	46 11N	83 53W
14	Joseph's, S, I.	28 5N	96 58W
18	Jotapata	32 50N	35 19E
10	Jounpore	25 50N	82 45E
14	Joya, La	36 10N	106 5W
17	Jozo, S. do Pto. Allegre	18 7S	39 25W
17	Juan Fernandez, I.	33 45S	79 5W
14	Juan de Fuca, Strait	48 26N	124 20W
16	Juan, S., de Nicaragua, or Grey Town	10 55N	83 43W
12	Juan de Nova, St.	17 3S	42 50E
12	Juan de Nova, or Farquhar Is.	10 7S	51 8E
17	Juan, St, prov.	31 20S	68 0W
16	Juan, San	18 29N	66 10W
17	Juan, St.	3 45N	73 50W
17	Juan, S.	31 0S	69 0W
17	Juan, S.	17 50S	59 40W
16	Juan, S.	22 33N	79 35W
17	Juan, S.	14 30S	74 30W
16	Juan, San R.	10 47N	84 0W
16	Juan, S. del Sur	11 10N	85 55W
14	Juan R., St.	36 35N	110 30W
12	Juba, or Jubb R.	0 14S	42 39E
12	Jubb	0 5S	42 35E
12	Jubb, or Webbe Gananeh R.	0 14S	42 39E
10	Jubbulpore	23 12N	80 2E
12	Juby C.	27 58N	12 52W
18	Judaea, prov.	31 40N	35 0E
18	Judaea, Wilderness of	31 30N	35 20E
18	Judah, Tribe of	31 30N	35 15E
10	Jugdulpore	19 14N	81 50E
10	Juggernaut (Pooree)	19 50N	85 56E
17	Jujuy	[illegible]	64 37W

Map.	Name.	Lat.	Long.
17	Julian, St, Port	49 15S	67 41
13	Julianshaab	60 42N	46 1
14	Juliet	41 34N	88 6
10	Jumalpore	24 55N	90 10
11	Junction B.	11 40S	134 0
5	Jura	55 59N	5 49
7	Jura, dep.	46 40N	5 40
7	Jura, Mts.	47 0N	6 45
5	Jura I.	55 57N	5 55
5	Jura, Paps of	55 54N	6 0
5	Jura, Sound of	55 57N	5 45
4	Jurby Pt.	54 22N	4 32
11	Jurien B.	30 30S	115 0
17	Juruena R.	12 0S	58 40
10	Jushpore	22 0N	86 5
18	Juttah	31 26N	35 10
10	Jygurgh	17 15N	73 22

K

Map.	Name.	Lat.	Long.
12	Kaba	12 50N	8 10
12	Kabes	33 53N	10 4
12	Kabes, G. of	34 0N	11 0
12	Kabogo	5 35S	29 50
9	Kachao	21 0N	105 37
18	Kadesh-barnea	30 37N	35 25
3	Kaffa	45 1N	35 24
12	Kafue R.	16 0S	27 0
9	Kagosima	31 35N	130 30
12	Kaheide	16 30N	13 25
10	Kahun	29 10N	68 57
9	Kai fung	34 50N	114 30
11	Kaipara Harb.	36 29S	174 8
8	Kaiserslautern	49 27N	7 45
12	Kaisip R.	23 30S	15 0
11	Kaitaia	35 5S	173 0
3	Kajana	64 13N	27 47
12	Kakande	11 3N	14 3
10	Kalabagh	33 0N	71 33
3	Kalafat	43 58N	22 57
12	Kalah-Al, or Cala, La	36 54N	8 26
12	Kalahari Desert	23 0S	25 0
10	Kalee R.	29 10N	81 30
3	Kalisz	51 45N	18 0
10	Kallianee	19 18N	73 18
10	Kalpeni I.	10 3N	73 35
3	Kaluga	54 35N	36 9
3	Kama R.	55 30N	51 0
3	Kamenetz	48 41N	26 30
15	Kamouraska	47 32N	69 51
9	Kamschatska C.	56 0N	163 10
9	Kamschatka, G. of	56 0N	163 0
9	Kamschatka, Nijini	57 0N	162 10
9	Kamschatka, Sea of	58 0N	180 0
3	Kamyschin	50 2N	45 20
9	Kanagawa	35 35N	139 40
18	Kanah	33 14N	35 18
18	Kanah R.	32 18N	34 48
14	Kanawha R.	38 25N	81 26
10	Kanchan-jhow Mt.	28 0N	88 30
12	Kanem, dist.	14 0N	16 0
11	Kangaroo I.	35 33S	137 41
10	Kangur	30 6N	78 59
12	Kanina	15 50N	8 20
12	Kankan	10 40N	8 40
12	Kano	12 2N	8 10
14	Kansas, Territory	38 50N	100 30
9	Kanak	55 50N	95 30
6	Kanturk	52 11N	8 54
12	Kaolé	6 35S	38 40
9	Karaginsk I.	59 13N	164 38
9	Karakorum	47 30N	102 30
10	Karakorum Range, Mts.	35 30N	78 0
11	Karaula R. (Darling)	29 0S	150 0
10	Karbak	31 30N	79 12
10	Karetivoe	7 10N	81 55
9	Karek I.	29 17N	50 20
12	Kari	14 40N	4 58
12	Karkena Is.	34 35N	11 0
3	Karlsburg	46 5N	23 33
14	Karmichigan Bend	44 8N	99 50
9	Karoon R.	30 30N	48 20
10	Karrikal	10 53N	79 52
9	Kars	40 33N	43 0
10	Karujgee	17 8N	75 30
3	Kasan	55 47N	49 10
12	Kasba el-Hamra	30 15N	1 20
12	Kasenge I.	5 40S	29 10
10	Kashipur	29 14N	78 57
12	Kashna (Katsena)	12 58N	7 20
10	Kashtwar	33 15N	75 43
10	Kasimka	30 3N	73 14
18	Kasimiyeh R. (Leontes R.)	33 20N	35 20
12	Kasye, or Casai R.	7 0S	20 0
10	Katelee	25 30N	89 50
12	Katende	11 20S	21 15
9	Katiff, el	26 40N	50 5

Map	Name	Lat.	Long.
5	Katrine, L.	56 16N	4 28W
12	Katsena (Kashna)	12 58N	7 20E
10	Katterewah	22 25N	80 48E
10	Kattragam	6 18N	81 30E
10	Kattywar, Pen	21 20N	71 0E
1	Kauai, or Atooi I.	22 8N	159 20W
8	Kaufbeuern	47 53N	10 38E
10	Kavali	14 55N	80 5E
12	Kawele	5 0S	29 50E
11	Kawia Harb.	38 6S	174 52E
10	Kayencolum	9 13N	76 35E
10	Kayra	34 46N	73 59E
3	Kazbek Mt.	42 38N	44 35E
12	Kazeh	5 4S	33 4E
6	Keady	54 15N	6 42W
5	Keal, L. na	56 29N	6 10W
14	Kearney, Ft.	40 40N	99 0W
18	Kedesh	33 8N	35 32E
10	Kedgeree	21 50N	87 55E
9	Kedje	26 20N	62 40E
11	Keerweer C.	13 58S	141 34E
14	Kehah-pahah R.	42 35N	101 30W
8	Kehl	48 32N	7 50E
4	Keighley	53 52N	1 54W
12	Keiskama R.	33 16S	27 31E
5	Keiss	58 32N	3 7W
5	Keith	57 32N	2 58W
10	Kelat	29 0N	66 35E
10	Kelat-i-Ghiljee	32 8N	67 47E
13	Kellett, C.	71 59N	125 30W
8	Kellinghusen	53 58N	9 43E
6	Kells	53 44N	6 53W
5	Kelso	55 36N	2 28W
3	Kemi R.	65 50N	24 35E
3	Kemmi	64 56N	34 38E
8	Kemnat	49 52N	11 54E
2	Kemp Land	66 35S	60 0E
8	Kempten	47 41N	10 19E
5	Ken, L.	55 3N	4 8W
18	Kenath-nobah (Canatha)	32 47N	36 32E
4	Kendal	54 20N	2 47W
12	Kenia Mt.	1 0S	8 20E
6	Kenmare	51 53N	9 33W
6	Kenmare R.	51 45N	10 0W
5	Kenmore	56 35N	3 59W
14	Kennebec R.	45 0N	69 58W
13	Kennedy Channel	81 0N	78 0W
13	Kennedy, L.	66 0N	72 58W
12	Kenneh	26 15N	32 50E
4	Kennet R.	51 26N	1 4W
4	Kent, Co.	51 25N	0 40E
14	Kentucky R.	37 40N	83 30W
14	Kentucky, State	37 30N	85 30W
8	Kenzingen	48 10N	7 57E
5	Keose	58 6N	6 28W
15	Kepeowa L.	47 0N	79 0W
11	Keppel B.	23 27S	151 8E
1	Keppel I.	15 57S	173 58W
2	Kerguelen I.	48 41S	69 6E
18	Kerioth	32 31N	36 29E
9	Kerlon R.	49 0N	115 0E
1	Kermadec Is.	30 0S	179 0W
9	Kerman	29 48N	56 30E
12	Keroun L.	29 20N	30 30E
10	Kerowlee	26 30N	77 3E
5	Kerrera I.	56 24N	5 33W
6	Kerry, Co.	52 0N	9 40W
6	Kerry Hd.	52 23N	9 55W
3	Kertch Strait	45 21N	36 30E
6	Kesh	54 31N	7 43W
9	Kesh	39 5N	67 20E
5	Kessock	57 30N	4 15W
4	Keswick	54 36N	3 9W
9	Ketoy I.	47 17N	152 24E
9	Ketsk	58 40N	83 20E
4	Kettering	52 24N	0 44W
4	Kettlewell	54 8N	2 0W
14	Kewenaw B.	47 10N	88 5W
6	Key, L.	54 0N	8 14W
16	Key Sal	23 35N	80 22W
10	Khachi	28 0N	82 47E
10	Khandeish, dist.	21 0N	75 0E
9	Khan-gan Mts.	47 0N	102 0E
10	Khanpore	28 36N	70 35E
9	Khantaisk	68 20N	86 30E
9	Khara-nor L.	39 50N	93 30E
3	Kharkov	49 58N	36 15E
12	Khartoom	15 35N	32 35E
10	Khatang	27 20N	86 43E
9	Khatanga B.	74 0N	104 0E
9	Khatanga R.	70 0N	100 0E
9	Khatansk	71 50N	100 0E
3	Khatchkanar Mt.	59 0N	59 30E
10	Khatmandoo	27 47N	85 15E
3	Kherson	46 37N	32 38E
9	Khin-ghan Mts.	47 0N	102 0E
10	Khirka	28 45N	79 48E
9	Khiva	41 40N	59 13E
10	Khoarjub	28 13N	77 58E
9	Khojend	41 50N	68 40E
9	Khokan	41 10N	71 0E
12	Khore Doo-deree	11 20N	48 25E
12	Khore Gul-wainee	11 55N	50 56E
9	Khorramabad	33 20N	48 30E
9	Khoten	36 50N	80 25E
10	Khyber Pass	34 0N	71 0E
12	Khyle, Ras, el C.	7 43N	49 45E
10	Khyrabad	27 40N	80 50E
10	Khyrpore	29 37N	72 16E
9	Kiakhta	50 20N	106 35E
4	Kidderminster	52 23N	2 8W
4	Kidwelly	51 44N	4 18W
8	Kiel	54 19N	10 9E
9	Kien-chow	20 5N	110 0E
3	Kiev	50 30N	30 26E
5	Kilbrannan Sound	55 37N	5 25W
5	Kilchonan	55 47N	6 27W
6	Kilcock	53 24N	6 40W
6	Kilcullen Bridge	53 8N	6 44W
5	Kildalton	55 40N	6 8W
6	Kildare	53 9N	6 54W
6	Kildare, Co.	53 10N	6 40W
5	Kildonan	58 10N	3 52W
6	Kildorrery	52 15N	8 26W
6	Kildysart	52 40N	9 8W
6	Kilfenora	52 59N	9 14W
12	Kilimandjaro Mt.	4 20S	7 5E
6	Kilkee	52 41N	9 39W
6	Kilkeel	54 3N	6 1W
6	Kilkelly	53 53N	8 50W
6	Kilkenny	52 39N	7 15W
6	Kilkenny, Co.	52 35N	7 15W
6	Kilkerrin B.	53 18N	9 43W
10	Killa-i-Jaffree	32 36N	67 22E
6	Killala	54 11N	9 13W
6	Killala B.	54 15N	9 8W
6	Killaloe	52 48N	8 26W
6	Killarney	52 3N	9 32W
6	Killarney Lakes	52 1N	9 33W
6	Killashandra	54 1N	7 31W
6	Killbeggan	53 22N	7 29W
6	Killenaule	52 33N	7 38W
6	Killery Harb.	53 38N	9 53W
5	Killiecrankie Pass	56 43N	3 44W
5	Killin	56 28N	4 17W
6	Killinchy	54 28N	5 41W
5	Killisport L.	55 51N	5 40W
6	Killough	54 16N	5 39W
6	Killucan	53 31N	7 9W
6	Killybegs	54 34N	8 28W
6	Kilmacduagh	53 2N	8 53W
6	Kilmacrenan	55 2N	7 47W
6	Kilmacthomas	52 12N	7 25W
6	Kilmaine	53 35N	9 7W
5	Kilmallie	56 50N	5 9W
6	Kilmalloch	52 24N	8 34W
5	Kilmanivaig	56 52N	4 57W
5	Kilmarnock	55 37N	4 31W
6	Kilmoroney	52 56N	6 59W
5	Kilmorrack	57 27N	4 31W
5	Kilmun	56 0N	4 57W
6	Kilnea	54 57N	6 33W
5	Kilninian	56 33N	6 19W
6	Kilrush	52 38N	9 28W
5	Kilsyth	55 58N	4 5W
5	Kiltearn	57 40N	4 20W
5	Kilvicuen	56 18N	6 13W
6	Kilworth	52 10N	8 17W
5	Kincardine	57 52N	4 22W
5	Kincardine Co.	57 0N	2 20W
5	Kincardine O'Neil	57 6N	2 42W
4	Kineton	52 10N	1 30W
17	King Charles' South Land	54 0S	69 0W
1	King George's Is.	14 22S	144 58W
11	King George's Sound	35 2S	117 53E
9	King-king	42 50N	131 0E
9	King-ki-tao	37 5N	127 32E
13	King William Land	69 0N	97 30W
12	King William's Town	32 45S	27 30E
6	King William's Town	52 10N	9 14W
12	Kingani R.	6 30S	38 0E
5	Kinghorn	56 5N	3 12W
6	Kinglough	54 27N	8 16W
6	King's County	53 15N	7 30W
11	King's I.	39 35S	143 57E
4	King's Lynn	52 46N	0 24E
4	Kingsbridge	50 18N	3 47W
4	Kingscliffe	52 34N	0 32W
6	Kingscourt	53 54N	6 49W
4	Kingston	51 25N	0 18W
15	Kingston	44 15N	76 33W
15	Kingston (New Brunswick)	45 32N	66 2W
14	Kingston	41 55N	74 2W
16	Kingstown	17 55N	76 45W
6	Kingstown	53 18N	6 7W
16	Kingstown, St Vincent	13 13N	61 15W
4	Kington	52 15N	3 0W
5	Kingussie	57 5N	4 5W
5	Kinloch	56 41N	4 55W
5	Kinloch Rannoch	56 41N	4 11W
5	Kinnaird's Head	57 41N	2 1W
6	Kinnasharragh Pt.	54 17N	9 4W
6	Kinnegad	53 27N	7 5W
6	Kinnity	53 6N	7 42W
9	Kino Channel	34 0N	135 0E
5	Kinross	56 12N	3 23W
5	Kinross, Co.	56 13N	3 23W
6	Kinsale	51 43N	8 31W
6	Kinsale Harb.	51 42N	8 30W
6	Kinsale, Old Head	51 36N	8 32W
5	Kintail	57 14N	5 22W
5	Kintore	57 15N	2 23W
6	Kinvarra	53 7N	8 58W
6	Kinvarra, Harb.	53 9N	9 0W
8	Kinzig R.	48 18N	8 5E
3	Kiolen Mts.	67 0N	17 0E
5	Kippen	56 8N	4 8W
6	Kippure, M.	53 11N	6 19W
18	Kir of Moab (Charax)	31 13N	35 48E
4	Kirby Moor-side	54 15N	0 56W
8	Kirchberg	49 13N	9 58E
8	Kirchheim	48 37N	9 27E
6	Kircubbin	54 29N	5 32W
9	Kirensk	57 36N	108 0E
9	Kirin-oola	44 10N	127 0E
18	Kirjathaim	31 36N	35 46E
18	Kirjath-jearim	31 48N	35 8E
5	Kirkcaldy	56 7N	3 10W
5	Kirkconnel	55 24N	4 1W
5	Kirkcudbright	54 50N	4 3W
5	Kirkcudbright B.	54 48N	4 5W
5	Kirkcudbright Co.	55 2N	4 4W
5	Kirkhill	57 28N	4 26W
5	Kirkintilloch	55 57N	4 11W
5	Kirkmaiden	54 42N	4 56W
5	Kirkmichael	56 44N	3 29W
4	Kirkoswald	54 46N	2 41W
5	Kirkwall	58 59N	2 57W
5	Kirn	55 58N	4 55W
5	Kirriemuir	56 41N	2 59W
4	Kirton	53 28N	0 36W
10	Kishengunge	26 17N	87 50W
10	Kishengurh	26 30N	74 57W
9	Kishm I.	26 57N	56 19E
5	Kishorn, L.	57 22N	5 40W
18	Kishon R. (Nahr Mukutta)	32 48N	35 5E
8	Kissingen	50 11N	10 5E
12	Kitangulé R.	0 20N	31 0E
12	Kitiri I.	1 0N	32 10E
10	Kittan I.	11 25N	73 0E
9	Kiusin I.	33 42N	129 45E
9	Kiu-te-ching	29 30N	113 10E
9	Kizil Irmak R.	41 44N	35 58E
9	Kizil Kum Desert	44 0N	64 0E
3	Kizlar	43 49N	46 46E
14	Klamath L.	42 25N	121 50W
14	Klamath R.	41 30N	124 0W
8	Klattau	49 23N	13 21E
8	Klausenburg	46 47N	23 30E
4	Knares-borough	54 0N	1 27W
4	Knighton	52 20N	3 2W
8	Kniphausen	53 32N	8 3E
11	Knob C.	34 31S	119 14E
5	Knockando	57 27N	3 25W
6	Knockmelldown, Mts.	52 13N	8 0W
6	Knocktopher	52 29N	7 13W
14	Knoxville	35 59N	83 59W
4	Knutsford	53 18N	2 23W
12	Kobbe	14 26N	28 0E
12	Kobis	21 10S	22 20E
10	Kochak	30 10N	81 16E
8	Kocher R.	49 15N	9 30E
13	Kodiak I.	57 34N	151 46W
10	Kohat	33 32N	71 25E
11	Kojunup	33 45S	117 8E
10	Kokelay	8 55N	81 5E
9	Koko-nor L.	37 0N	100 0E
12	Kokora	7 40S	32 56E
3	Kola	68 52N	33 1E
10	Kolapore	16 37N	74 15E
3	Kolguev I.	69 30N	49 20E
9	Kolima R.	67 0N	155 0E
12	Kolobeng	24 28S	25 22E
12	Komba	12 5N	2 30E
10	Komulmair	25 12N	73 40E
9	Kondisk	62 40N	66 30E
3	Kondolaska	67 7N	32 26E
12	Kong Mts.	9 0N	5 0W
3	Kôngsberg	59 29N	9 40E
8	Kônig See	47 32N	12 58E
3	Kônigsberg	54 42N	20 30E
8	Kônigsbruck	51 17N	13 54E
8	Kônigshofen	50 16N	10 27E
9	Koniyeh	37 52N	32 50E
3	Konjakovski Mt.	59 50N	59 30E
10	Konkein	20 14N	81 35E
10	Konum	31 37N	78 26E
10	Koomb	27 0N	67 35E
10	Koomeri	24 30N	78 50E
9	Koonfidah, or Coomfidah	19 7N	41 10E
7	Kooria Mooria Is.	17 27N	55 35E
11	Kooringa	33 38S	138 40E
10	Kooshaub	32 18N	72 18E
18	Koradjeh (Chorseus)	32 38N	34 55E
9	Korat	15 30N	103 40E
8	Korbach	51 17N	8 50E
12	Kordofan Coy.	14 0N	30 0E
9	Kos I.	36 43N	26 49E
12	Kosseir	26 6N	34 16E
3	Kostroma	57 47N	41 0E
10	Kotah	23 55N	81 50E
10	Kotah	25 12N	75 52E
8	Kotbus	51 46N	14 19E
9	Kotelnoi I.	75 30N	140 0E
8	Kôthen	51 44N	11 58E
10	Kotree	25 15N	68 16E
10	Kotree	23 52N	68 35E
10	Kottaum	17 30N	82 30E
10	Kottore	17 35N	81 30E
13	Kotzebue Sound	67 0N	162 30W
12	Kouka	13 0N	14 10E
3	Koursk	51 42N	36 30E
13	Kouskokvim B.	59 40N	162 30W
13	Kouskokvim R.	62 0N	158 0W
9	Kousso-gol L.	50 50N	100 0E
3	Kovdo L.	67 0N	31 0E
3	Kovno	54 58N	23 52E
3	Kozlov	52 55N	40 35E
9	Krasnoiarsk	56 30N	92 30E
9	Kraw, Isthmus of	11 0N	99 0E
8	Kreuznach	49 50N	7 58E
3	Krio C., or Crio	35 16N	23 31E
10	Krishna R.	16 16N	79 0E
10	Krishnanghur	23 20N	88 30E
8	Kronach	50 14N	11 21E
9	Kronotskoi C.	54 54N	162 35E
3	Kronstadt	59 59N	29 46E
3	Kuban R.	45 0N	50 0E
9	Kuen Lun Mts.	36 0N	88 0E
12	Kuffe	14 50N	14 0E
8	Kufstein	47 33N	12 12E
10	Kuksar	34 30N	76 5E
10	Kuladgee	16 10N	75 32E
10	Kulburga	17 18N	76 48E
12	Kuleela	11 40N	0 10E
10	Kulliance	17 48N	76 55E
10	Kulloor	32 12N	71 24E
9	Kulon L.	49 0N	118 0E
3	Kuma R.	44 25N	48 55E
10	Kumaon, prov.	29 50N	80 0E
10	Kummum-mett	17 12N	80 5E
10	Kunchin-jinga Mt.	27 50N	88 10E
10	Kunda	28 26N	67 46E
3	Kuopio	63 0N	27 33E
9	Kur R.	40 30N	46 0E
10	Kurauchee	24 47N	66 56E
10	Kurgoon	21 56N	75 50E
9	Kuria Muria Is.	17 27N	55 35E
9	Kurile Is.	46 0N	150 0E
10	Kurnaul	29 44N	76 57E
10	Kurnolo	15 45N	78 3E
12	Kurreechane	25 5S	27 3E
12	Kuruman	27 20S	24 10E
10	Kurym	34 59N	74 58E
8	Kustrin	52 35N	14 38E
10	Kutollee	25 38N	76 30E
10	Kuttree	25 28N	87 10E
9	Kuznetsk	53 50N	86 40E
9	Kwei-ling	25 15N	110 35E
9	Kwei-yang	26 28N	106 50E
13	Kwichpack R.	65 0N	154 0W
10	Kyam	34 14N	79 0E
10	Kyarda	30 30N	77 28E
5	Kyle Akin	57 16N	5 43W
5	Kyle Scow	58 16N	5 8W
10	Kyragurh	21 22N	80 45E

L

Map	Name	Lat.	Long.
17	La Plata, Coy.	30 0S	64 0W
13	Labrador	55 0N	43 0W
9	Labuan I.	5 15N	115 7E
15	Labyrinth L.	48 18N	78 50W
10	Laccadive Is.	11 0N	73 0E
11	Lachlan R.	33 0S	147 0E
15	Lachute	45 41N	74 24W
6	Lackan B.	54 17N	9 14W
10	Ladakh, dist.	34 [illegible]	77 30E
3	Ladoga L.	60 40N	31 30E
9	Ladrone, or Mariana Is.	17 0N	146 0E
6	Lady I. L.	52 11N	6 25W
5	Laggan	57 1N	4 20W
5	Laggan Inn	57 2N	4 48W
5	Laggan, L.	56 56N	4 31W
6	Laggan, R.	54 36N	5 56W
12	Lagos	6 26N	3 26E
16	Laguna Verde Bar	14 38N	92 5W
8	Lahn R.	50 25N	8 15E
10	Lahore	31 32N	74 22E
5	Lairg	58 1N	4 26W
18	Laish (Dan)	33 17N	35 40E
10	Lakhpat	23 45N	68 45E
6	Lambay, I.	53 29N	6 1W
17	Lambayeque	6 46S	80 0W
5	Lamlash	55 32N	5 8W
5	Lammermuir Hills	55 50N	2 45W
17	Lampa	15 10S	70 15W
4	Lampeter	52 7N	4 2W
8	Lana	50 [illegible]	12 55E
5	Lanark	55 41N	3 42W
5	Lanark, Co.	55 39N	3 48W
4	Lancashire, Co.	53 35N	2 40W
4	Lancaster	54 3N	2 48W
13	Lancaster Sound	74 10N	80 0W
9	Lan-chow	38 8N	103 50E
8	Landau	48 40N	12 48E
8	Landau	49 10N	8 9E
7	Landes, dep.	44 0N	0 40W
4	Landeila	51 54N	4 28W
4	Lands End	50 4N	5 42W
8	Landshut	48 31N	12 10E
6	Lanesborough	53 41N	8 0W
3	Langanaes C.	66 23N	14 31W
5	Langavate, L.	58 4N	6 46W
8	Langensalza	51 6N	10 30E
5	Langholm	55 9N	3 0W
14	Langley, Ft.	49 10N	122 58W
15	Langley I. (New-foundland)	46 48N	56 27W
10	Langmar	32 15N	79 50E
7	Langres	47 53N	5 21E
5	Langside	55 50N	4 17W
16	Languilla, Sa.	18 15N	66 30W
5	Langwell, W.	58 12N	3 40W
7	Lannion	48 43S	3 25W
14	Lansing	42 51N	84 30W
12	Lanzarote I.	29 2N	13 48W
9	Lao, Petty, States	19 0N	103 0E
7	Laon	49 35N	3 35E
9	Lar	27 30N	54 10E
14	Laramie, Ft.	42 16N	104 35W
14	Laramie Plains	42 0N	106 0W
5	Largo	56 13N	2 57W
14	Largo Key	25 10N	80 22W
5	Largs	55 48N	4 51W
3	Larissa	39 38N	22 25E
10	Larkhana	27 28N	68 0E
6	Larne	54 51N	5 49W
6	Larne, L.	54 52N	5 47W
7	Larzentière	44 30N	4 18E
17	La Paz	16 30N	68 10W
9	La Perouse, Strait	46 0N	142 0E
17	La Plata	30 0S	63 30W
3	Lapland, Coy.	68 0N	30 0E
11	Larrey C.	19 56S	119 0E
10	Lassa	29 32N	92 3E
8	Lathen	52 54N	7 18E
5	Latheron	58 17N	3 22W
11	Latouche Treville C.	18 29S	121 54W
12	Lattakoo, Old	27 0S	24 40E
5	Lauder	55 41N	2 43W
8	Lauenburg	53 22N	10 30E
4	Laugharne	51 46N	4 28W
11	Laughlan Is.	9 19S	153 38E
4	Laughness Pt.	54 3N	4 38W
4	Launceston	50 38N	4 22W
11	Launceston	41 25S	147 12E
6	Laune R.	52 6N	9 45W
5	Laurencekirk	56 52N	2 28W
7	Lausanne	46 35N	6 39E
5	Lauter R.	49 0N	8 10E
7	Laval	48 5N	0 48W
7	Lavaur	43 43N	1 49E
5	Lawers, Ben	56 31N	4 14W
14	Lawrence	38 59N	95 4W
15	Lawrence, St C. (C. Breton I.)	47 2N	60 38W
15	Lawrence, St G.	48 25N	62 0W
13	Lawrence, St., I.	53 19N	168 30W
13	Lawrence, St., R.	45 0N	74 0W
14	Lawrenceville	38 40N	87 48W
5	Laxford, L.	58 25N	5 6W
3	Laybach	46 4N	14 31E
14	Lazaro, C. St.	24 47N	112 16W
5	Leader R.	55 44N	2 45W
5	Leadhills	55 22N	3 35W
4	Leamington	52 17N	1 32W
9	Leao-ho R.	43 30N	122 0E
9	Leao-tong, G. of	40 0N	121 0E
14	Leavenworth, Ft.	39 20N	94 50W
14	Lebanon	36 50N	82 5W
18	Lebanon Mts.	34 0N	35 40E
12	Lebdah	32 38N	14 15E
12	Lebida	32 38N	14 15E
18	Lebonah	32 7N	35 16E
7	Lecco	45 52N	9 24E
8	Lech R.	48 35N	10 55E
4	Lechlade	51 42N	1 42W
7	Lectoure	43 56N	0 38E
4	Ledbury	52 2N	2 24W
5	Ledi, Ben	56 16N	4 17W
6	Lee, R.	51 50N	8 20W
12	Leeba R.	13 0S	23 0E
14	Leech L.	47 10N	94 15W
4	Leeds	53 48N	1 32W
4	Leek	53 7N	2 2W
8	Leer	53 13N	7 25E
9	Leet	20 10N	40 20E
11	Leeuwin C.	34 21S	115 6E
16	Leeward Is.	16 40N	62 0W
6	Legavannon	54 59N	7 6W
18	Legio (Megiddo)	32 33N	35 13E
11	Legrange B.	18 20S	121 50E
10	Leh	34 15N	77 40E

Map	Name	Lat.	Long.
17	Huasco Port	28 27s	71 19w
4	Huddersfield	53 38N	1 48w
14	Hudson	42 15N	73 52w
13	Hudson Bay	60 0N	87 0w
14	Hudson R.	42 0N	74 0w
13	Hudson Strait	62 0N	70 0w
9	Hue	16 35N	107 41E
16	Huesco R.	14 5N	83 20w
18	Hukkock	32 54N	35 28E
4	Hull	53 44N	0 20w
4	Humber R.	53 36N	0 0
14	Humboldt	40 48N	124 5w
16	Humboldt B.	7 0N	77 50w
14	Humboldt River Mts.	40 30N	115 15w
8	Humme	51 33N	9 24E
8	Hundstruck	49 55N	7 30E
8	Hunfeld	50 40N	9 46E
3	Hungary, Coy	47 0N	20 0E
4	Hungerford	51 25N	1 31w
4	Hunmanby	54 11N	0 20w
11	Hunter I.	22 24s	172 5E
11	Hunter R.	33 0s	151 40E
15	Huntingdon	45 6N	74 14w
4	Huntingdon	52 20N	0 11w
4	Huntingdon, Co.	52 20N	0 25w
5	Huntly	57 27N	2 49w
11	Huon Is.	18 11s	162 50E
15	Hurd C.	45 14N	81 45w
10	Hurda	22 15N	77 2E
10	Hurdwar	29 57N	78 3E
13	Huron L.	45 0N	83 0w
10	Hurrickpoor-gur	20 16N	86 40E
10	Hurrund	29 30N	70 2E
10	Hurryharr	14 28N	75 45E
10	Hursole	23 22N	73 1E
3	Husavik	66 5N	17 20w
11	Hutt R.	28 20s	114 20E
9	Hwang-ho R.	35 0N	100 0E
9	Hwang-ho R.	40 0N	110 0E
15	Hyacinthe, St.	45 38N	72 58w
17	Hycatu	2 55s	43 37w
10	Hyderabad	17 18N	78 32E
10	Hyderabad, Prov.	18 0N	78 0E
10	Hydrabad	25 20N	68 25E
4	Hythe	51 5N	1 5E

I

Map	Name	Lat.	Long.
1	Iago, S. I.	15 1N	23 26w
8	Iahte, The	53 35N	8 10E
9	Iana R.	70 0N	135 0E
12	Ibo I.	12 7s	40 40E
17	Ibiapaba, Sra.	7 30s	40 20w
17	Ibicuy R.	29 35s	55 30w
3	Iceland, Coy	65 0N	20 0w
5	Icolmkill I.	56 19N	6 29w
13	Icy C.	70 20N	161 46w
12	Iddah	7 5N	6 58E
18	Idumæa, Coy.	31 0N	35 15E
17	Iguape	24 37s	47 22w
17	Iguassu R.	25 30s	53 0w
3	Ijima R.	64 50N	53 10E
18	Ijon	33 22N	35 36E
9	Ike Aral Nor, L.	48 10N	90 10E
6	Ilanmore I.	53 7N	9 42w
17	Ilay or Yslay	17 0s	72 10w
4	Ilchester	51 0N	2 40w
7	Ile ot Vilaine, dep	48 5N	1 30w
4	Ilfracombe	51 12N	4 7w
17	Illapel	31 40s	71 20w
8	Iller R.	48 7N	10 5E
14	Illinois R.	40 0N	90 40w
14	Illinois, State	40 15N	89 30w
8	Ilm R.	50 50N	11 15E
3	Ilman L.	58 20N	31 15E
8	Ilmenau	50 41N	10 57E
3	Ilmenau R.	53 0N	10 30E
4	Ilminster	50 56N	2 54w
9	Iloilo, or Yloylo	10 41N	122 36E
4	Ilsley, East	51 32N	1 17w
8	Ilzstadt	48 35N	13 28E
3	Imandra L.	67 50N	32 0E
17	Imperiale, Villa do Pto	10 15s	48 25w
18	Ina	33 23N	35 57E
16	Inagua, Great	21 21N	73 1w
16	Inagua, Little	21 33N	73 0w
5	Inchard, L.	58 28N	5 4w
6	Inchegeelagh	51 51N	9 8w
5	Inchkeith, I.	56 2N	3 8w
5	Inchmarnoch	55 47N	5 9w
3	Indals R.	62 50N	16 40E
14	Independence	39 0N	94 18w
13	Independence, C.	81 20N	66 10w
9	Independent Tartary, or Turkestan Coy	40 0N	65 0E
10	Inderaub	35 42N	69 27E
10	*India, Coy*	24 0N	80 0E
10	*India, Great Desert*	27 0N	73 0E
16	Indian R., Inlet	27 33N	80 23w
14	Indian Territory	35 30N	97 0w
14	Indiana, State	40 0N	86 20w
14	Indianapolis	39 45N	86 12w
9	Indigirka, Mouths of	71 0N	151 40E
10	Indore	22 42N	75 50E
10	Indore (Holkar's Dominions)	22 0N	75 50E
7	Indre, dep	46 40N	1 30E
7	Indre R.	47 0N	1 10w
7	Indre et Loire, dep	47 20N	0 20E
10	Indus R.	25 0N	68 0E
4	Ingleton	54 10N	2 28w
4	Ingoldmells	53 12N	0 20E
15	Ingornachoix B. (Newfoundland)	50 37N	57 22w
8	Ingolstadt	48 47N	11 27E
12	Inhambane B.	23 51s	35 24E
12	Inhambane, dist.	24 0s	34 0E
6	Inishbofin I.	53 37N	10 13w
6	Inishere I.	53 3N	9 32w
6	Inishman I.	53 5N	9 36w
6	Inishowen Hd	55 13N	6 55w
6	Inishkea I. S.	54 7N	10 13w
7	Iniskea I. N.	54 9N	10 12w
6	Iniskeen	51 44N	8 55w
6	Inistioge	52 29N	7 4w
6	Inistrahull	55 25N	7 13w
6	Inishturk, I.	53 42N	10 7w
8	Inn R.	48 20N	13 25E
5	Innerleithen	55 37N	3 4w
6	Innishannon	51 45N	8 40w
8	Innstadt	48 32N	13 28E
5	Insch	57 21N	2 38w
5	Inver	56 35N	3 34w
5	Inver	58 9N	5 14w
6	Inver B.	54 35N	8 22w
5	Inverary	56 14N	5 4w
5	Inveravon	57 26N	3 24w
5	Invercannich	57 22N	4 42w
11	Invercargill	46 20s	168 20E
5	Invergordon	57 42N	4 10w
5	Inverkeithing	56 2N	3 24w
5	Inverlochy	56 49N	5 4w
5	Invermorrison	57 13N	4 35w
5	Inverness	57 28N	4 13w
15	Inverness	46 16N	71 32w
5	Inverness Co.	57 4N	4 43w
5	Inverury	57 16N	2 27w
11	Investigators' Is	33 45s	134 30E
5	Iona I.	56 19N	6 29w
14	Iowa, State	42 5N	93 0w
14	Iowa	41 47N	91 48w
14	Iowa R.	42 10N	93 0w
4	Ipswich	52 4N	1 9E
11	Ipswich	27 39s	152 46E
17	Iqnique	20 12s	70 14w
9	Iran, Plateau of	31 0N	57 0E
9	Irawady R.	20 0N	97 0E
6	Ireland, Coy	53 0N	7 30w
6	Ireland's Eye, I.	53 24N	6 4w
2	Ireland, New I.	3 30s	152 0E
3	Iremel Mt.	54 33N	58 40E
9	Irghiz R.	48 0N	63 0E
4	Irish Sea	54 0N	4 0w
9	Irkoutsk	52 17N	104 16E
14	Iron Mts	36 10N	82 40w
9	Irtish R.	52 40N	76 30E
5	Irvine	55 36N	4 39w
5	Irvine R.	55 31N	4 33w
11	Isabel I.	8 34s	159 54E
17	Isabel, Sta.	0 20s	65 0w
16	Isabelica, Pto.	19 59N	71 1w
8	Isar R.	48 40N	12 30E
7	Isere, dep.	45 20N	5 30E
7	Isere R.	45 0N	5 0E
9	Ishim	56 0N	69 20E
9	Ishun R.	54 0N	69 0E
3	Iskenderoon	36 35N	36 8E
5	Isla, Glen	56 44N	3 16w
10	Islamabad	33 41N	75 15E
10	Islamabad (Chittagong)	22 20N	91 47E
10	Islamnuggur	28 20N	78 38E
11	Islands, B. of	35 10s	174 50E
7	Islands, B. of (Newfoundland)	49 6N	58 21w
5	Islay I.	55 45N	6 15w
5	Islay, Sound of	55 50N	6 6w
7	Isle, L' R.	45 0N	0 20E
7	Isle Rousse, or Isola Rossa (Corsica)	42 38N	8 38E
15	Isle Verte	48 13N	69 18w
15	Islet, L'	47 6N	70 23w
13	Islington	50 1N	95 0w
7	Isola Rossa, or Isle Rousse (Corsica)	42 38N	8 38E
9	Ispahan	32 45N	51 50E
16	*Istapa, Port*	14 0N	90 39w
18	*Issachar, Tribe of*	32 30N	35 15E
7	Issoudun	46 58N	2 0E
17	Itacolumi Mt.	20 35s	43 45w
3	Italy, Coy	41 0N	14 0E
17	Itambe Mt.	18 40s	43 15w
17	Itapicuru R.	11 9s	40 0w
17	Itapicuru R.	5 30s	44 0w
17	Itapus	27 15s	56 1w
14	Itasca L.	47 10N	95 5w
14	Ithaca	42 29N	76 25w
9	Itourup, or Yeterup I.	44 29N	146 34E
18	Ituraea, dist.	33 10N	36 0E
8	Itzehoe	53 56N	9 30E
4	Ives, St.	50 12N	5 26w
4	Ives, St.	52 20N	0 5w
3	Ivica I.	39 0N	1 25E
12	Ivory Coast, dist.	5 0N	6 0w
7	Ivrea	45 25N	7 30E
7	Ivry	48 53N	1 26E
13	Ivuktoke Inlet	54 20N	57 10w

J

Map	Name	Lat.	Long.
18	Jabbok R. (Nahr Zurka)	32 13N	35 40E
9	Jabekan R.	47 0N	96 0E
18	Jabesh-gilead	32 25N	35 46E
14	Jackson	32 25N	90 10w
11	Jackson, Port	33 51s	151 18E
11	Jackson Mt.	29 45s	119 20E
17	Jacobina	11 37s	41 10w
3	Jacobstadt	63 37N	22 39E
3	Jaen	37 47N	3 48w
17	Jaen	5 25s	78 50w
10	Jafferabad	20 51N	71 22E
10	Jafferabad	20 15N	76 12E
10	Jaffnapatam	9 40N	80 13E
16	Jago, St.	19 35N	70 53w
17	Jaguaribe R.	4 23s	37 47w
17	Jaguaripe	13 5s	38 50w
16	Jamaica, I.	18 0N	77 20w
12	James Ft.	13 25N	16 20w
14	James' R.	37 15N	77 0w
18	Jamnia	31 53N	34 44E
10	Jamnotri	31 2N	78 22E
10	Jamoo	32 45N	74 53E
2	Jan Mayen	71 8N	7 26w
3	Janina	39 50N	20 53E
10	Janjpat	26 25N	86 33E
9	Japan Is.	38 0N	140 0E
9	Japan, Sea of	40 0N	135 0E
18	Japhia	32 42N	35 19E
18	Japho (Joppa)	32 3N	34 45E
16	Jaquemel	18 13N	72 33w
14	Jaques, R. au	44 0N	97 50w
16	Jardinillos Is.	21 37N	81 21w
18	Jarmuth	31 42N	35 1E
3	Jaroslav	57 40N	40 1E
1	Jarvis I.	0 23s	159 52w
3	Jassy	47 9N	27 35E
18	Jattir	31 20N	35 6E
2	Java I.	7 20s	109 0E
8	Jaxt R.	49 20N	9 40E
18	Jazer	32 3N	35 47E
7	Jean d'Angely, St.	45 7N	0 30w
7	Jean de Maurienne, S.	45 18N	61 8E
15	Jean de Terre R.	47 0N	76 30w
12	Jeba	12 30N	15 30w
5	Jed R.	55 24N	2 32w
5	Jedburgh	55 28N	2 32w
9	Jeddo or Yedo	35 36N	139 40E
18	Jedna	31 33N	35 2E
15	Jedore Harb. (NovaScotia)	44 41N	63 3w
14	Jeffersonton	31 0N	81 45w
14	Jefferson City	38 35N	92 1w
14	Jefferson, Mt.	44 25N	121 40w
10	Jelalabad	34 23N	70 25E
10	Jellasore	21 50N	87 20E
10	Jeloum R.	32 30N	72 30E
10	Jemla	29 20N	81 40E
8	Jena	50 57N	11 35E
12	Jenneh	13 50N	5 15w
12	Jerdafoon (Guardafui C.)	11 50N	51 16E
16	Jeremie	18 36N	74 10w
15	Jeremy	48 54N	68 48w
18	Jericho	31 50N	35 27E
7	Jersey I.	49 12N	2 11w
17	Jerumenha	7 5s	44 8w
18	Jerusalem (Hierosolyma)	31 46N	35 16E
11	Jervis B.	35 6s	151 2E
8	Jerxheim	52 4N	10 55E
8	Jessnitz	51 40N	12 17E
9	Jesso, or Yesso I.	41 21N	140 9E
1	Jesus I.	6 52s	171 30E
15	Jesus Isle	45 35N	73 47w
8	Jever	53 34N	7 53E
12	Jeypore	26 58N	75 52E
10	Jeypore	18 59N	82 28E
10	Jeysulmere	26 55N	70 57E
9	Jezireh, Ras-el C.	19 10N	57 55E
18	Jezreel (Esdraelon)	32 33N	35 22E
10	Jhalrapatun	24 30N	76 12E
10	Jhansee	25 25N	78 30E
10	Jhansu Jeung	28 41N	89 23E
10	Jhelam	32 58N	73 33E
10	Jhodpore	26 18N	73 3E
12	Jibo	14 15N	1 58w
9	Jiddah	21 28N	39 13E
10	Jinjee	12 25N	79 20E
16	Jiquilisco B.	13 10N	88 12w
3	Jitomir	50 17N	28 45E
17	Joao, St.	5 45s	49 36w
17	Joao, St., da Praia	21 49s	41 0w
17	Joaquim, Fort St.	3 5s	60 22w
14	Joaquin R.	37 0N	120 25w
17	Joazeiro	9 55s	41 36w
12	Johanna I.	12 15s	44 29E
14	John, St.	45 14N	66 3w
15	John, St. (New Brunswick)	45 14N	66 3w
16	John, St Antigua	17 6N	61 51w
16	John, St I.	18 18N	64 49w
15	John, St, B. (Newfoundland)	50 55N	57 5w
15	John, St C. (Newfoundland)	50 0N	55 30w
15	John, St, Lake	48 40N	72 10w
15	John, St M.	50 31N	64 20w
15	Johns, St.	45 17N	73 16w
15	Johns, St, R.	48 43N	65 0w
15	Johns, St (Newfoundland)	47 33N	52 43w
6	Johns, St Pt,	54 13N	5 40w
15	Johns, St, R. (New Brunswick)	45 18N	66 5w
5	John o'Groat's Ho.	58 33N	3 4w
1	Johnston Is.	16 0N	169 40w
5	Johnstone	55 49N	4 1w
6	Johnstown	52 44N	7 33w
15	Johnstown	44 45N	75 30w
7	Joigny	48 0N	3 24E
7	Joinville	48 27N	5 7E
12	Joliba R.	13 0N	7 0w
15	Jollette	46 3N	73 30w
13	Jones Sound	76 0N	84 0w
7	Jonzac	45 27N	0 24w
10	Jooneer	19 15N	73 57E
10	Joongar	20 2N	82 22E
18	Joppa (Japho)	32 3N	34 45E
14	Jordan R.	40 30N	112 0w
18	Jordan R.	31 50N	35 35E
18	Jordan, Plain of (Aulo, or Magnus Campus)	32 20N	35 35E
17	Jorge dos Ilheos, St.	14 47s	38 57w
14	Jose, S.	37 20N	121 50w
16	Jose, S.	9 59N	83 58w
17	Josef, San, Port	42 14s	64 25w
14	Joseph, St.	29 52N	85 23w
14	Joseph, St.	42 13N	86 30w
16	Joseph, St.	15 22N	61 35w
15	Joseph, St, L.	46 11N	83 53w
14	Joseph's, S, I.	28 5N	96 58w
18	Jotapata	32 50N	35 19E
10	Jounpore	25 50N	82 45E
14	Joya, La	36 10N	106 5w
17	Joze, S. do Pto. Allegre	18 7s	39 25w
17	Juan Fernandez, I.	33 45s	79 5w
14	Juan de Fuca, Strait	48 26N	124 20w
16	Juan, S., de Nicaragua, or Grey Town	10 55N	83 43w
12	Juan de Nova, St	17 3s	42 50E
12	Juan de Nova, or Farquhar Is.	10 7s	51 8E
17	Juan, St, prov.	31 20s	68 0w
16	Juan, San	18 29N	66 10w
17	Juan, St.	3 45N	73 50w
17	Juan, S.	31 0s	69 0w
17	Juan, S.	17 50s	59 40w
16	Juan, S.	22 33N	79 35w
17	Juan, S.	14 30s	74 30w
16	Juan, San R.	10 47N	84 0w
16	Juan, S. del Sur	11 10N	85 55w
14	Juan R., St.	36 35N	110 30w
12	Juba, or Jubb R.	0 14s	42 39E
12	Jubb	0 5s	42 35E
12	Jubb, or Webbe Gananeh R.	0 14s	42 39E
10	Jubbulpore	23 12N	80 2E
12	Juby C.	27 58N	12 52w
18	Judæa, prov.	31 40N	35 0E
18	Judæa, Wilderness of	31 30N	35 20E
18	Judah, Tribe of	31 30N	35 15E
10	Jugdulpore	19 14N	81 50E
10	Juggernaut (Pooree)	19 50N	85 56E
17	Julian, St, Port	49 [illegible]	[illegible]
13	Julianshaab	60 [illegible]	[illegible]
14	Juliet	41 [illegible]	[illegible]
10	Jumalpore	24 [illegible]	[illegible]
11	Junction B.	11 [illegible]	[illegible]
5	Jura	55 [illegible]	[illegible]
7	Jura, dep.	46 [illegible]	[illegible]
7	Jura, Mts.	47 [illegible]	[illegible]
5	Jura I.	55 [illegible]	[illegible]
5	Jura, Paps of	55 [illegible]	[illegible]
5	Jura, Sound of	55 [illegible]	[illegible]
4	Jurby Pt.	54 [illegible]	[illegible]
11	Jurien B.	30 [illegible]	[illegible]
17	Jurueua R.	12 [illegible]	[illegible]
10	Jushpore	22 [illegible]	[illegible]
18	Juttah	31 [illegible]	[illegible]
10	Jygurgh	17 [illegible]	[illegible]

K

Map	Name	Lat.	Long.
12	Kaba	12 [illegible]	[illegible]
12	Kabes	33 [illegible]	[illegible]
12	Kabes, G. of	34 [illegible]	[illegible]
12	Kabogo	5 [illegible]	[illegible]
9	Kachao	21 [illegible]	[illegible]
18	Kadesh-barnea	30 [illegible]	[illegible]
3	Kaffa	45 [illegible]	[illegible]
12	Kafue R.	16 [illegible]	[illegible]
9	Kagosima	31 [illegible]	[illegible]
12	Kaheide	16 [illegible]	[illegible]
10	Kahun	29 [illegible]	[illegible]
9	Kai fung	34 [illegible]	[illegible]
11	Kaipara Harb.	36 [illegible]	[illegible]
8	Kaiserslautern	49 [illegible]	[illegible]
12	Kaisip R.	23 [illegible]	[illegible]
11	Kaitaia	35 [illegible]	[illegible]
3	Kajana	64 [illegible]	[illegible]
12	Kakande	11 [illegible]	[illegible]
10	Kalabagh	33 [illegible]	[illegible]
3	Kalafat	43 [illegible]	[illegible]
12	Kalâh-Al, or Cala, La	36 [illegible]	[illegible]
12	Kalahari Desert	23 [illegible]	[illegible]
10	Kalee R.	29 [illegible]	[illegible]
3	Kalisz	51 [illegible]	[illegible]
10	Kallianee	19 [illegible]	[illegible]
10	Kalpeni I.	10 [illegible]	[illegible]
3	Kaluga	54 [illegible]	[illegible]
3	Kama R.	55 [illegible]	[illegible]
3	Kamenetz	48 [illegible]	[illegible]
15	Kamouraska	47 [illegible]	[illegible]
9	Kamschatska C.	56 [illegible]	[illegible]
9	Kamschatka, G. of	56 [illegible]	[illegible]
9	Kamschatka, Nijini	57 [illegible]	[illegible]
9	Kamschatka, Sea of	5 [illegible]	[illegible]
3	Kamyschin	5 [illegible]	[illegible]
9	Kanagawa	3 [illegible]	[illegible]
18	Kanah	3 [illegible]	[illegible]
18	Kanah R.	3 [illegible]	[illegible]
14	Kanawha R.	3 [illegible]	[illegible]
10	Kanchan-jhow Mt.	[illegible]	[illegible]
12	Kanem, dist.	[illegible]	[illegible]
11	Kangaroo I.	[illegible]	[illegible]
10	Kangur	[illegible]	[illegible]
12	Kanina	[illegible]	[illegible]
12	Kankan	[illegible]	[illegible]
12	Kano	[illegible]	[illegible]
14	Kansas, Territory	[illegible]	[illegible]
9	Kansk	[illegible]	[illegible]
6	Kanturk	[illegible]	[illegible]
12	Kaolé	[illegible]	[illegible]
9	Karaginsk I.	[illegible]	[illegible]
9	Karakorum	[illegible]	[illegible]
10	Karakorum Range, Mts	[illegible]	[illegible]
11	Karaula R. (Darling)	[illegible]	[illegible]
10	Karbak	[illegible]	[illegible]
10	Karetivoe	[illegible]	[illegible]
9	Karek I.	[illegible]	[illegible]
12	Kari	[illegible]	[illegible]
12	Karkena Is	[illegible]	[illegible]
3	Karlsburg	[illegible]	[illegible]
14	Karmichiga Bend	[illegible]	[illegible]
9	Karoon R.	[illegible]	[illegible]
10	Karrikal	[illegible]	[illegible]
9	Kars	[illegible]	[illegible]
10	Karujgee	[illegible]	[illegible]
3	Kasan	[illegible]	[illegible]
12	Kasba el-Hamra	[illegible]	[illegible]
12	Kasenge I.	[illegible]	[illegible]
10	Kashipur	[illegible]	[illegible]
12	Kashna (Katsena)	[illegible]	[illegible]
10	Kashtwar	[illegible]	[illegible]
10	Kasimka	[illegible]	[illegible]
18	Kasimiyel (Leonte	[illegible]	[illegible]
12	Kasye, or R.	[illegible]	[illegible]
10	Katelee	[illegible]	[illegible]
12	Katende	[illegible]	[illegible]
9	Katif	[illegible]	[illegible]

Map.	Name.	Lat.	Long.
5	Katrine, L.	56 16N	4 28W
12	Katsena (Kashna)	12 58N	7 20E
10	Katterewah	22 25N	80 48E
10	Kattragam	6 13N	81 30E
10	Kattywar, Pen	21 20N	71 0E
1	Kauai, or Atooi I.	22 8N	159 20W
8	Kaufbeuern	47 53N	10 38E
10	Kavali	14 55N	80 5E
12	Kawele	5 0S	29 50E
11	Kawia Harb.	38 6S	174 52E
10	Kayencolum	9 13N	76 35E
10	Kayra	34 46N	73 59E
3	Kazbek Mt.	42 38N	44 35E
12	Kazeh	5 4S	33 4E
6	Keady	54 15N	6 42W
5	Keal, L. na	56 29N	6 10W
14	Kearney, Ft.	40 40N	99 0W
18	Kedesh	33 8N	35 32E
10	Kedgeree	21 50N	87 55E
9	Kedje	26 20N	62 40E
11	Keerweer C.	13 58S	141 34E
14	Kehah-pahah R.	42 35N	101 30W
8	Kehl	48 32N	7 50E
4	Keighley	53 52N	1 54W
12	Keiskama R.	33 16S	27 31E
5	Keiss	58 32N	3 7W
5	Keith	57 32N	2 58W
10	Kelat	29 0N	66 35E
10	Kelat-i-Ghiljee	32 8N	67 47E
13	Kellett, C.	71 59N	125 30W
8	Kellinghusen	53 58N	9 43E
6	Kells	53 44N	6 53W
5	Kelso	55 36N	2 28W
3	Kemi R.	65 50N	24 35E
3	Kemmi	64 56N	34 38E
8	Kemnat	49 52N	11 54E
2	Kemp Land	66 35S	60 0E
8	Kempten	47 41N	10 19E
5	Ken, L.	55 3N	4 8W
18	Kenath-nobah (Canatha)	32 47N	36 32E
4	Kendal	54 20N	2 47W
12	Kenia Mt.	1 0S	8 20E
6	Kenmare	51 53N	9 33W
6	Kenmare R.	51 45N	10 0W
5	Kenmore	56 35N	3 59W
14	Kennebec R.	45 0N	69 58W
13	Kennedy Channel	81 0N	78 0W
13	Kennedy, L.	66 0N	72 58W
12	Kenneh	26 15N	32 50E
4	Kennet R.	51 26N	1 4W
4	Kent, Co.	51 25N	0 40E
14	Kentucky R.	37 40N	83 30W
14	Kentucky, State	37 30N	85 30W
8	Kenzingen	48 10N	7 57E
5	Keose	58 6N	6 28W
15	Kepeewa L.	47 0N	79 0W
11	Keppel B.	23 27S	151 8E
1	Keppel I.	15 57S	173 58W
2	Kerguelen I.	48 41S	69 6E
18	Kerioth	32 31N	36 29E
9	Kerlon R.	49 0N	115 0E
1	Kermadec Is.	30 0S	179 0W
9	Kerman	29 48N	56 30E
12	Keroun L.	29 20N	30 30E
10	Kerowlee	26 30N	77 3E
5	Kerrera I.	56 24N	5 33W
6	Kerry, Co.	52 0N	9 40W
6	Kerry Hd.	52 23N	9 55W
3	Kertch Strait	45 21N	36 30E
6	Kesh	54 31N	7 43W
9	Kesh	39 5N	67 20E
5	Kessock	57 30N	4 15W
4	Keswick	54 36N	3 9W
9	Ketoy I.	47 17N	152 [illegible]4E
9	Ketsk	58 40N	83 20E
4	Kettering	52 24N	0 44W
4	Kettlewell	54 8N	2 0W
14	Kewenaw B.	47 10N	88 5W
6	Key, L.	54 0N	8 14W
16	Key Sal	23 35N	80 22W
10	Khachi	28 0N	82 47E
10	Khandeish, dist	21 0N	75 0E
9	Khan-gan Mts.	47 0N	102 0E
10	Khanpore	28 36N	70 35E
9	Khantaisk	68 20N	86 30E
9	Khara-nor L.	39 50N	93 30E
3	Kharkov	49 58N	36 15E
12	Khartoom	15 35N	32 35E
10	Khatang	27 20N	86 43E
9	Khatanga B.	74 0N	104 0E
9	Khatanga R.	70 0N	100 0E
9	Khatansk	71 50N	100 0E
3	Khatchkanar Mt.	59 0N	59 30E
10	Khatmandoo	27 47N	85 15E
3	Kherson	46 37N	32 38E
9	Khin-ghan Mts.	47 0N	102 0E
10	Khirka	28 45N	79 48E
9	Khiva	41 40N	59 13E
10	Khoarjub	28 13N	77 53E
9	Khojend	41 50N	68 40E
9	Khokan	41 10N	71 0E
12	Khore Doo-deree	11 20N	48 25E
12	Khore Gul-wainee	11 55N	50 56E
9	Khorramabad	33 20N	48 30E
9	Khoten	36 50N	80 25E
10	*Khyber Pass*	*34 0N*	*71 0E*

Map.	Name.	Lat.	Long.
12	Khyle, Ras, el C.	7 43N	49 45E
10	Khyrabad	27 40N	80 50E
10	Khyrpore	29 37N	72 16E
9	Kiakhta	50 20N	106 35E
4	Kidderminster	52 23N	2 8W
4	Kidwelly	51 44N	4 18W
8	Kiel	54 19N	10 9E
9	Kien-chow	20 5N	110 0E
3	Kiev	50 30N	30 26E
5	Kilbrannan Sound	55 37N	5 25W
5	Kilchonan	55 47N	6 27W
6	Kilcock	53 24N	6 40W
6	Kilcullen Bridge	53 8N	6 44W
5	Kildalton	55 40N	6 3W
6	Kildare	53 9N	6 54W
6	Kildare, Co.	53 10N	6 40W
5	Kildonan	58 10N	3 52W
6	Kildorrery	52 15N	8 26W
6	Kildysart	52 40N	9 8W
6	Kilfenora	52 59N	9 14W
12	Kilimandjaro Mt.	4 20S	7 5E
6	Kilkee	52 41N	9 39W
6	Kilkeel	54 3N	6 1W
6	Kilkelly	53 53N	8 50W
6	Kilkenny	52 39N	7 15W
6	Kilkenny, Co.	52 35N	7 15W
6	Kilkerrin B.	53 18N	9 43W
10	Killa-i-Jaffree	32 36N	67 22E
6	Killala	54 11N	9 13W
6	Killala B.	54 15N	9 8W
6	Killaloe	52 48N	8 26W
6	Killarney	52 3N	9 32W
6	Killarney Lakes	52 1N	9 33W
6	Killashandra	54 1N	7 31W
6	Killbeggan	53 22N	7 29W
6	Killenaule	52 33N	7 38W
6	Killery Harb.	53 38N	9 53W
5	Killiecrankie Pass	56 43N	3 44W
5	Killin	56 28N	4 17W
6	Killinchy	54 28N	5 41W
5	Killisport L.	55 51N	5 40W
6	Killough	54 16N	5 39W
6	Killucan	53 31N	7 9W
6	Killybegs	54 34N	8 28W
6	Kilmacduagh	53 2N	8 53W
6	Kilmacrenan	55 2N	7 47W
6	Kilmacthomas	52 12N	7 25W
6	Kilmaine	53 35N	9 7W
5	Kilmallie	56 50N	5 9W
6	Kilmalloch	52 24N	8 34W
5	Kilmanivaig	56 52N	4 57W
5	Kilmarnock	55 37N	4 31W
6	Kilmoroney	52 56N	6 59W
5	Kilmorrack	57 27N	4 31W
5	Kilmun	56 0N	4 57W
6	Kilnea	54 57N	6 33W
5	Kilninian	56 33N	6 19W
6	Kilrush	52 38N	9 28W
5	Kilsyth	55 58N	4 5W
5	Kiltearn	57 40N	4 20W
5	Kilvicuen	56 18N	6 13W
6	Kilworth	52 10N	8 17W
5	Kincardine	57 52N	4 22W
5	Kincardine Co	57 0N	2 20W
5	Kincardine O'Neil	57 6N	2 42W
4	Kineton	52 10N	1 30W
17	King Charles' South Land	54 0S	69 0W
1	King George's Is.	14 22S	144 58W
11	King George's Sound	35 2S	117 53E
9	King-king	42 50N	131 0E
9	King-ki-tao	37 5N	127 32E
18	King William Land	69 0N	97 30W
12	King William's Town	32 45S	27 30E
6	King William's Town	52 10N	9 14W
12	Kingani R.	6 30S	38 0E
5	Kinghorn	56 5N	3 12W
6	Kinglough	54 27N	8 16W
6	King's County	53 15N	7 30W
11	King's I.	39 35S	143 57E
4	King's Lynn	52 46N	0 24E
4	Kingsbridge	50 18N	3 47W
4	Kingscliffe	52 34N	0 32W
6	Kingscourt	53 54N	6 49W
4	Kingston	51 25N	0 18W
15	Kingston	44 15N	76 33W
15	Kingston (New Brunswick)	45 32N	66 2W
14	Kingston	41 55N	74 2W
16	Kingstown	17 55N	76 45W
6	Kingstown	53 18N	6 7W
16	Kingstown, St Vincent	13 13N	61 15W
4	Kington	52 15N	3 0W
5	Kingussie	57 5N	4 5W
5	Kinloch	56 41N	4 55W
5	Kinloch Rannoch	56 41N	4 11W
5	Kinnaird's Head	57 41N	2 1W
6	Kinnasharragh Pt.	54 17N	9 4W
6	Kinnegad	53 27N	7 5W
6	Kinnity	53 6N	7 42W
9	*Kino Channel*	*34 0N*	*135 0E*

Map.	Name.	Lat.	Long.
5	Kinross	56 12N	3 23W
5	Kinross, Co.	56 13N	3 23W
6	Kinsale	51 43N	8 31W
6	Kinsale Harb.	51 42N	8 30W
6	Kinsale, Old Head	51 36N	8 32W
5	Kintail	57 14N	5 22W
5	Kintore	57 15N	2 23W
6	Kinvarra	53 7N	8 58W
6	Kinvarra, Harb	53 9N	9 0W
8	Kinzig R.	48 18N	8 5E
3	Kiolen Mts.	67 0N	17 0E
5	Kippen	56 8N	4 8W
6	Kippure, M.	53 11N	6 19W
18	Kir of Moab (Charax)	31 13N	35 48E
4	Kirby Moor-side	54 15N	0 56W
8	Kirchberg	49 13N	9 58E
8	Kirchheim	48 37N	9 27E
6	Kircubbin	54 29N	5 32W
9	Kirensk	57 36N	108 0E
9	Kirin-oola	44 10N	127 0E
18	Kirjathaim	31 36N	35 46E
18	Kirjath-jearim	31 48N	35 8E
5	Kirkcaldy	56 7N	3 10W
5	Kirkconnel	55 24N	4 1W
5	Kirkcudbright	54 50N	4 3W
5	Kirkcudbright B.	54 48N	4 5W
5	Kirkcudbright Co.	55 2N	4 4W
5	Kirkhill	57 28N	4 26W
5	Kirkintilloch	55 57N	4 11W
5	Kirkmaiden	54 42N	4 56W
5	Kirkmichael	56 44N	3 29W
4	Kirkoswald	54 46N	2 41W
5	Kirkwall	58 59N	2 57W
5	Kirn	55 58N	4 55W
5	Kirriemuir	56 41N	2 59W
4	Kirton	53 28N	0 36W
10	Kishengunge	26 17N	87 50W
10	Kishengurh	26 30N	74 57W
9	Kishm I.	26 57N	56 19E
5	Kishorn, L.	57 22N	5 40W
18	Kishon R. (Nahr Mukutta)	32 48N	35 5E
8	Kissingen	50 11N	10 5E
12	Kitangulé R.	0 20N	31 0E
12	Kitiri I.	1 0N	32 10E
10	Kittan I.	11 25N	73 0E
9	Kiusin I.	33 42N	129 45E
9	Kiu-te-ching	29 30N	113 10E
9	Kizil Irmak R.	41 44N	35 58E
9	Kizil Kum Desert	44 0N	64 0E
3	Kizlar	43 49N	46 46E
14	Klamath L.	42 25N	121 50W
14	Klamath R.	41 30N	124 0W
8	Klattau	49 23N	13 21E
3	Klausenburg	46 47N	23 30E
4	Knares-borough	54 0N	1 27W
4	Knighton	52 20N	3 2W
8	Kniphausen	53 32N	8 3E
11	Knob C.	34 31S	119 14E
5	Knockando	57 27N	3 25W
6	Knockmeildown, Mts.	52 13N	8 0W
6	Knocktopher	52 29N	7 13W
14	Knoxville	35 59N	83 59W
4	Knutsford	53 18N	2 23W
12	Kobbe	14 26N	28 0E
12	Kobis	21 10S	22 20E
10	Kochak	30 10N	81 16E
8	Kocher R.	49 15N	9 30E
13	Kodiak I.	57 34N	151 46W
10	Kohat	33 32N	71 25E
11	Kojunup	33 45S	117 8E
10	Kokelay	8 55N	81 5E
9	Koko-nor L.	37 0N	100 0E
12	Kokora	7 40S	32 56E
3	Kola	68 52N	33 1E
10	Kolapore	16 37N	74 15E
3	Kolguev I.	69 30N	49 20E
9	Kolima R.	67 0N	155 0E
12	Kolobeng	24 28S	25 22E
12	Komba	12 5N	2 30E
10	Komulmair	25 12N	73 40E
9	Kondisk	62 40N	66 30E
3	Kondolaska	67 7N	32 26E
12	Kong Mts	9 0N	5 0W
3	Kôngsberg	59 29N	9 40E
8	Kônig See	47 32N	12 58E
3	Kônigsberg	54 42N	20 30E
8	Kônigsbruck	51 17N	13 54E
8	Kônigshofen	50 16N	10 27E
9	Koniyeh	37 52N	32 50E
3	Konjakovski Mt.	59 50N	59 30E
10	Konkein	20 14N	81 35E
10	Konum	31 37N	78 26E
10	Koomb	27 0N	67 35E
10	Koomeri	24 30N	78 50E
9	Koonfidah, or Coomfidah	19 7N	41 10E
7	Kooria Mooria Is.	17 27N	55 35E
11	Kooringa	33 38S	138 40E
10	Kooshaub	32 18N	72 18E
18	Koradjeh (Chorseus)	32 38N	34 55E
9	Korat	15 30N	103 40E
8	Korbach	51 17N	8 50E

Map.	Name.	Lat.	Long.
12	Kordofan Coy.	14 0N	30 0E
9	Kos I.	36 43N	26 49E
12	Kosseir	26 6N	34 16E
3	Kostroma	57 47N	41 0E
10	Kotah	23 55N	81 50E
10	Kotah	25 12N	75 52E
8	Kotbus	51 46N	14 19E
9	Kotelnoi I.	75 30N	140 0E
8	Kôthen	51 44N	11 58E
10	Kotree	25 15N	68 16E
10	Kotree	23 52N	68 35E
10	Kottaum	17 30N	82 30E
10	Kottore	17 35N	81 30E
13	Kotzebue Sound	67 0N	162 30W
12	Kouka	13 0N	14 10E
3	Koursk	51 42N	36 30E
13	Kouskokvim B.	59 40N	162 30W
13	Kouskokvim R.	62 0N	158 0W
9	Kousso-gol L.	50 50N	100 0E
3	Kovdo L.	67 0N	31 0E
3	Kovno	54 58N	23 52E
3	Kozlov	52 55N	40 35E
9	Krasnoiarsk	56 30N	92 30E
9	Kraw, Isthmus of	11 0N	99 0E
8	Kreuznach	49 50N	7 53E
3	Krio C., or Crio	35 16N	23 31E
10	Krishna R.	16 10N	79 0E
10	Krishnanghur	23 20N	88 30E
8	Kronach	50 14N	11 21E
9	Kronotskoi C.	54 54N	162 35E
3	Kronstadt	59 59N	29 46E
3	Kuban R.	45 0N	50 0E
9	Kuen Lun Mts	56 0N	88 0E
12	Kuffe	14 50N	14 0E
8	Kufstein	47 33N	12 12E
10	Kuksar	34 30N	76 5E
10	Kuladgee	16 10N	75 32E
10	Kulburga	17 18N	76 48E
12	Kuleela	11 40N	0 10E
10	Kulliance	17 48N	76 55E
10	Kulloor	32 12N	71 24E
9	Kulon L.	49 0N	118 0E
3	Kuma R.	44 25N	43 55E
10	Kumaon, prov	29 50N	80 0E
10	Kummum-mett	17 12N	80 5E
10	Kunchin-jinga Mt.	27 50N	88 10E
10	Kunda	28 26N	67 46E
3	Kuopio	63 0N	27 33E
9	Kur R.	40 30N	46 0E
10	Kurauchee	24 47N	66 56E
10	Kurgoon	21 56N	75 50E
9	Kuria Muria Is.	17 27N	55 35E
9	Kurile Is.	46 0N	150 0E
10	Kurnaul	29 44N	76 57E
10	Kurnole	15 45N	78 3E
12	Kurreechane	25 5S	27 3E
12	Kuruman	27 20S	24 10E
10	Kurym	34 59N	74 58E
8	Kustrin	52 35N	14 38E
10	Kutollee	25 38N	76 30E
10	Kuttree	25 28N	87 10E
9	Kuznetsk	53 50N	86 40E
9	Kwei-ling	25 15N	110 35E
9	Kwei-yang	26 28N	106 50E
13	Kwichpack R.	65 0N	154 0W
10	Kyam	34 14N	79 0E
10	Kyarda	30 30N	77 28E
5	Kyle Akin	57 16N	5 43W
5	Kyle Scow	58 16N	5 8W
10	Kyragurh	21 22N	80 45E

L

Map.	Name.	Lat.	Long.
17	La Plata, Coy.	30 0S	64 0W
13	Labrador	55 0N	43 0W
9	Labuan I.	5 15N	115 7E
15	Labyrinth L.	48 13N	78 50W
10	Laccadive Is.	11 0N	73 0E
11	Lachlan R.	33 0S	147 0E
15	Lachute	45 41N	74 24W
6	Lackan B.	54 17N	9 14W
10	Ladakh, dist.	34 [illegible]N	77 30E
3	Ladoga L.	60 40N	31 30E
9	Ladrone, or Mariana Is.	17 0N	146 0E
6	Lady I. L.	52 11N	6 25W
5	Laggan	57 1N	4 20W
5	Laggan Inn	57 2N	4 48W
5	Laggan, L.	56 56N	4 31W
6	Laggan, R.	54 36N	5 56W
12	Lagos	6 26N	3 26E
16	Laguna Verde Bar	14 38N	92 5W
8	Lahn R.	50 25N	8 15E
10	Lahore	31 32N	74 22E
5	Lairg	58 1N	4 26W
18	Laish (Dan)	33 17N	35 40E
10	Lakhpat	23 45N	68 45E
6	Lambay, I.	53 29N	6 1W
17	Lambayeque	6 46S	80 0W
5	Lamlash	55 32N	5 8W
5	Lammermuir Hills	55 50N	2 45W
17	Lampa	15 10S	70 15W
4	Lampeter	52 7N	4 2W
8	Lana	50 5N	13 55E

Map.	Name.	Lat.	Long.
5	Lanark	55 41N	3 42W
5	Lanark, Co.	55 39N	3 48W
4	Lancashire, Co	53 35N	2 40W
4	Lancaster	54 3N	2 48W
13	Lancaster Sound	74 10N	80 0W
9	Lan-chow	38 8N	103 50E
8	Landau	48 40N	12 43E
8	Landau	49 10N	8 9E
7	Landes, dep.	44 0N	0 40W
4	Landeila	51 54N	4 28W
4	Lands End	50 4N	5 42W
8	Landshut	48 31N	12 10E
6	Lanesborough	53 41N	8 0W
3	Langanaes C.	66 23N	14 31W
5	Langavate, L.	58 4N	6 46W
8	Langensalza	51 6N	10 30E
5	Langholm	55 9N	3 0W
14	Langley, Ft.	49 10N	122 58W
15	Langley I. (Newfoundland)	46 48N	56 27W
10	Langmar	32 15N	79 50E
7	Langres	47 53N	5 21E
5	Langside	55 50N	4 17W
16	Languilia, Sa.	18 15N	66 30W
5	Langwell, W.	58 12N	3 40W
7	Lannion	48 43S	3 25W
14	Lansing	42 51N	84 30W
12	Lanzarote I.	29 2N	13 48W
9	Lao, Petty, States	19 0N	103 0E
7	Laon	49 35N	3 35E
9	Lar	27 30N	54 10E
14	Laramie, Ft.	42 16N	104 35W
14	Laramie Plains	42 0N	106 0W
5	Largo	56 13N	2 57W
14	Largo Key	25 10N	80 22W
5	Largs	55 48N	4 51W
3	Larissa	39 38N	22 25E
10	Larkhana	27 28N	68 0E
6	Larne	54 51N	5 49W
6	Larne, L.	54 52N	5 47W
7	Larzentière	44 30N	4 18E
17	La Paz	16 30S	68 10W
9	La Perouse, Strait	46 0N	142 0E
17	La Plata	30 0S	63 30W
3	Lapland, Coy.	68 0N	30 0E
11	Larrey C.	19 56S	119 0E
10	Lassa	29 32N	92 3E
8	Lathen	52 54N	7 18E
5	Latheron	58 17N	3 22W
11	Latonche Treville C.	18 29S	121 54W
12	Lattakoo, Old	27 0S	24 40E
5	Lauder	55 41N	2 43W
8	Lauenburg	53 22N	10 30E
4	Laugharne	51 46N	4 25W
11	Laughlan Is.	9 19S	153 38E
4	Laughness Pt.	54 3N	4 38W
4	Launceston	50 38N	4 22W
11	Launceston	41 25S	147 12E
6	Laune R.	52 6N	9 45W
5	Laurencekirk	56 52N	2 28W
7	Lausanne	46 35N	6 39E
8	Lauter R.	49 0N	8 10E
7	Laval	48 5N	0 48W
7	Lavaur	43 43N	1 49E
5	Lawers, Ben	56 34N	4 14W
14	Lawrence	38 59N	95 4W
15	Lawrence, St C. (C. Breton I.)	47 2N	60 38W
15	Lawrence, St G.	48 25N	62 0W
13	Lawrence, St., I.	53 19N	168 30W
13	Lawrence, St., R.	45 0N	74 0W
14	Lawrenceville	38 40N	87 48W
5	Laxford, L.	58 25N	5 6W
3	Laybach	46 4N	14 31E
14	Lazaro, C. St.	24 47N	112 16W
5	Leader R.	55 44N	2 45W
5	Leadhills	55 22N	3 35W
4	Leamington	52 17N	1 32W
9	Leao-ho R.	43 30N	122 0E
9	Leao-tong, G. of	40 0N	121 0E
14	Leavenworth, Ft.	39 20N	94 50W
14	Lebanon	36 50N	82 5W
18	Lebanon Mts.	34 0N	35 40E
12	Lebdah	32 38N	14 15E
12	Lebida	32 38N	14 15E
18	Lebonah	32 7N	35 16E
7	Lecco	45 52N	9 24E
8	Lech R.	48 35N	10 55E
4	Lechlade	51 42N	1 42W
7	Lectoure	43 56N	0 38E
4	Ledbury	52 2N	2 24W
5	Ledi, Ben	56 16N	4 17W
6	Lee, R.	51 50N	8 20W
12	Leeba R.	13 0S	23 0E
14	Leech L.	47 10N	94 15W
4	Leeds	53 48N	1 32W
4	Leek	53 7N	2 2W
8	Leer	53 13N	7 25E
9	Leet	20 10N	40 20E
11	Leeuwin C.	34 21S	115 6E
16	Leeward Is.	16 40N	62 0W
6	Legavannon	54 59N	7 6W
18	Legio (Megiddo)	32 33N	35 1[illegible]
11	Legrange B.	18 20S	121 [illegible]
10	Leh	34 15N	[illegible]

Map	Name.	Lat.	Long.
8	Lehrte	52 22N	10 2w
10	Leia	30 50S	71 3E
4	Leicester	52 38S	1 10w
4	Leicester Co.	52 35S	1 15w
11	Leichardt Mt.	22 10S	132 40E
12	Leidenburg	23 35S	30 50E
4	Leigh	53 30S	2 32w
6	Leighlin Br.	52 43S	6 53w
8	Leine R.	52 17S	9 40E
6	Leinster, Prov.	53 0N	7 0w
1	Leinster, New, I.	47 0S	63 0E
8	Leipzig	51 20N	12 21E
5	Leith	55 58N	3 10w
5	Leith R.	55 56N	3 17w
8	Leitmeritz	50 31N	14 8E
6	Leitrim	53 59N	8 4w
6	Leitrim, Co.	54 10N	8 0w
6	Leixlip	53 21N	6 29w
3	Lemberg	49 50N	24 2E
8	Lemforde	52 27N	8 23E
8	Lemgo	52 1N	8 55E
3	Lemnos I.	39 58N	25 2E
16	Lempa R.	14 10N	89 0w
9	Lena R	70 0N	125 0E
8	Lenzen	53 5N	11 27E
4	Leominster	52 14N	2 42w
3	Leon	42 37N	5 37w
16	Leon	12 25N	86 50w
14	Leon, Port	30 15N	84 12w
4	Leonards, St.	50 51N	0 32E
18	Leont s R. (Kasimiyeh, or Liattani N.)	33 20N	35 20E
7	Lerins I., de	43 30N	7 3E
5	Lerwick	60 9N	1 8w
5	Leslie	56 12N	3 13w
7	Lesparre	45 19N	0 56w
15	Lesson R.	48 21N	69 23w
11	Lesuer Mt.	30 13S	115 10E
5	Lethnot	56 48N	2 48w
6	Letterkenny	54 57N	7 44w
3	Leuca C. di	39 47N	18 22E
8	Leutkirch	47 50N	10 2E
5	Leven	56 12N	3 0w
5	Leven, L.	56 12N	3 21w
5	Leven, L.	56 40N	5 0w
11	Leveque C.	16 23S	123 1E
12	Levula	11 25S	40 25E
4	Lewes	50 52N	0 1E
5	Lewis I.	58 14N	6 35w
5	Lewis, Butt of	58 31N	6 14w
14	Lewis, or Snake R.	46 0N	116 55w
14	Lewis and Clark's Pass, Rocky Mts.	47 25N	112 25w
14	Lexington	38 8N	84 20w
4	Leyburn	54 19N	1 56w
7	Leyre R.	44 10N	0 45w
10	Leyte I.	11 35N	124 16E
9	Liakhov Is., or New Siberia	75 10N	150 30E
9	Liakhov Is.	75 20N	145 0E
9	Liang-chow	37 58N	102 35E
13	Liard, Ft. au.	59 55N	121 0w
13	Liard, Au. R.	59 2N	125 0w
18	Libanus Mts.	33 40N	35 40E
3	Libau	56 31N	20 57E
12	Liberia	6 0N	10 0w
16	Libertad, Port	13 30N	89 17w
14	Liberty	30 10N	94 43w
7	Libourne	44 55N	0 12w
4	Lichfield	52 40N	1 50w
13	Lichtenfels	63 2N	51 40w
8	Lichtenfels	50 7N	11 4E
5	Liddisdale	55 12N	2 46w
11	Lidia I. (St Christoval)	10 51S	162 24E
3	Liége	50 38N	5 36E
9	Lien-chow	20 50N	109 32E
15	Lièvre, R du	45 32N	75 27w
6	Liffey, R.	53 20N	6 15w
6	Lifford	54 50N	7 29w
11	Lifu I.	21 0S	166 40E
7	Lille	50 29N	3 0E
17	Lima	12 3S	77 6w
8	Limburg	50 22N	8 3E
6	Limerick	52 39N	8 39w
6	Limerick, Co.	52 30N	8 45w
7	Limoges	45 51N	1 15E
7	Limoux	43 4N	2 13E
12	Limpopo R.	22 30S	30 0E
4	Lincoln, Co.	53 20N	0 25w
4	Lincoln	53 14N	0 32w
13	Lincoln, North	76 50N	82 0w
11	Lincoln, Port	34 43S	135 53E
8	Lindau	47 32N	9 41E
11	Lindesay Mt.	28 20S	152 40E
4	Lindisfarn I., or Holy I.	55 40N	1 47w
15	Lindsay	44 22N	78 45w
9	Lin-gan	23 42N	103 0E
9	Lingayen	16 2N	120 16E
8	Lingen	52 31N	7 17E
5	Linlithgow	55 59N	3 36w
5	Linlithgow, Co.	55 56N	3 35w
5	Linnhe, Loch	56 35N	5 27w
4	Linton	52 8N	0 16E
3	Linton, W.	56 45N	3 22w
3	Lipari Is.	38 29N	14 56E
8	Lippe-Detmold, Principality	52 0N	9 0E

Map	Name.	Lat.	Long.
8	Lippe R.	51 40N	7 0E
8	Lippstadt	51 41N	8 20E
17	Lirima, Mt.	19 45S	69 0w
3	Lisbon	38 42N	9 8w
6	Lisburn	54 31N	6 2w
13	Lisburne, C.	68 52N	166 6w
6	Liscanor B.	52 55N	9 25w
15	Liscombe Harb. (Nova Scotia)	44 59N	61 56w
1	Lisianesky I.	26 3S	173 42w
7	Lisieux	49 9N	0 12E
4	Liskeard	50 28N	4 28w
6	Lismore	52 9N	7 56w
5	Lismore I.	56 27N	5 36w
6	Lisnaskea	54 16N	7 27w
6	Listowel	52 26N	9 28w
4	Litcham	52 44N	0 48E
4	Littlehampton	50 48N	0 32w
14	Little Rock	34 45N	92 15w
4	Liverpool	53 24N	2 59w
15	Liverpool (Nova Scotia)	44 1N	64 56w
13	Liverpool B.	70 0N	128 0w
11	Liverpool Range Mts.	32 0S	151 0E
11	Liverpool R.	11 40S	134 0E
18	Livias (Bethharan)	31 53N	35 38E
12	Livuma R.	10 40S	39 0E
4	Lizard Pt.	49 57N	5 12w
10	Llana Pt.	22 1N	83 51w
4	Llandaff	51 30N	3 12w
4	Llandovery	52 1N	3 48w
4	Llandudno	53 20N	3 49w
4	Llanelly	51 41N	4 10w
4	Llanerchymedd	53 21N	4 22w
4	Llanfair	52 38N	3 20w
4	Llanfyllin	52 38N	3 17w
4	Llangadock	51 57N	3 52w
4	Llangollen	52 58N	3 10w
4	Llanidloes	52 26N	3 32w
4	Llanrwst	53 8N	3 48w
4	Llantrissant	51 32N	3 22w
16	Llorena Pt.	8 40N	83 41w
7	Lo, St.	49 7N	1 7w
17	Loa R.	21 28S	70 6w
12	Laongo	4 35S	11 45E
12	Loango, dist.	4 0S	12 0E
1.	Lobaie	13 8S	21 0E
8	Lobau	51 5N	14 41E
8	Lobenstein	50 28N	11 37E
17	Lobos de Tierra I.	6 29S	80 53w
14	Lobos, Los	25 8N	114 25w
15	Lobster R.	49 5N	67 10w
7	Locarno	46 10N	8 47E
5	Loch Earn Head	56 24N	4 13w
5	Loch Tay	56 33N	4 7w
5	Lochy, L.	56 57N	4 53w
5	Loch Lomond	56 6N	4 34w
5	Loch Ness	57 17N	4 28w
5	Lochaber	56 56N	4 40w
5	Lochalsh	57 17N	5 34w
5	Lochcarron	57 25N	5 29w
7	Loches	47 9N	0 58E
5	Lochgilphead	56 2N	5 27w
5	Lochlee	56 55N	2 55w
5	Lochmaben	55 9N	3 28w
5	Lochnagar Mt.	56 57N	3 18w
5	Lockerby	55 7N	3 22w
11	Loddon R.	36 20S	143 50E
7	Lodève	43 45N	3 21E
3	Lofoden Is.	67 49N	12 50E
14	Logansport	40 48N	86 35w
12	Loggun	11 20N	16 15E
5	Logie Ralt	56 39N	3 40w
10	Lonaree	24 1N	86 25E
9	Lohsia	15 42N	42 39E
8	Lohr	50 0N	9 33E
7	Loir et Cher, dep.	47 30N	1 30E
7	Loir R.	47 40N	0 10E
7	Loire, dep.	45 35N	4 10E
7	Loire Haute, dep.	45 10N	3 45E
7	Loire Inférieure, dep.	47 30N	1 30w
7	Loire R.	47 15N	2 13w
7	Loiret, dep.	48 0N	2 20E
12	Loma Mt.	9 0N	9 50w
7	Lomberg	43 28N	0 54E
11	Lomblem I.	8 14S	123 35E
2	Lombok I.	8 19S	116 43E
5	Lomond, Ben	56 14N	4 37w
5	Lomond, Loch	56 0N	4 34w
4	London	51 30N	0 5w
14	London	39 30N	91 25w
15	London (Canada)	43 0N	81 16w
6	Londonderry	54 59N	7 19w
11	Londonderry C.	13 44S	126 57E
6	Londonderry, Co.	54 55N	7 0w
7	Londonderry I.	55 0S	70 8w
14	Long B.	33 40N	78 30w
6	Long Island, B.	51 28N	9 35w
16	Long I.	23 10N	75 5w
14	Long I.	41 4N	71 52w
15	Long I. (Nova Scotia)	44 20N	66 18w

Map	Name.	Lat.	Long.
5	Long, Loch	56 7N	4 50w
15	Long Point I.	42 36N	80 15w
6	Longford	53 43N	7 48w
6	Longford, Co.	53 45N	7 45w
14	Long's Peak	40 15N	105 40w
4	Longtown	55 1N	2 56w
7	Lons le Saulnier	46 41N	5 33E
9	Loo-choo Is.	26 12N	127 45E
10	Loodiana	30 55N	75 59E
4	Looe, E.	50 22N	4 27w
4	Looe, Is.	50 26N	4 27w
4	Looe, W.	50 21N	4 28w
14	Lookout, C.	34 36N	76 36w
16	Loony R.	25 0N	72 0E
6	Loop Hd.	52 34N	9 56w
9	Lop-nor L.	40 0N	87 30E
9	Lopatka C.	50 53N	156 46E
12	Lopez C.	0 36S	8 43E
11	Lord Howes Is.	31 37S	159 14E
10	Lorapelly	21 10N	85 5E
17	Lorenzo, S., C.	1 3S	80 57w
17	Lorenzo, S., R	17 5S	56 0w
14	Loreto	26 0N	111 0w
8	Lorrach	47 37N	7 40E
5	Lossie R.	57 36N	3 22w
5	Lossiemouth	57 43N	3 18w
7	Lot, dep.	44 30N	1 30E
7	Lot et Garonne, dep	44 20N	0 30E
7	Lot R.	44 30N	1 40E
12	Lota te	26 7S	31 2E
5	Loth	58 6N	3 45w
15	Lothiniere	46 37N	71 57w
7	Loudun	47 0N	0 4E
4	Loughborough	52 47N	1 12w
6	Loughbrickland	54 19N	6 18w
6	Loughlin	53 49N	8 33w
6	Loughrea	53 12N	8 34w
6	Loughros Beg B.	54 47N	8 35w
6	Loughros More B.	54 48N	8 32w
7	Louhans	46 39N	5 16E
1	Louis Philippe Ld.	63 0S	55 0w
12	Louis, Port	20 9S	57 31E
14	Louis, St.	38 45N	90 20w
12	Louis, St.	6 0N	16 33w
15	Louisburg (Cape Breton I.)	45 53N	59 57w
11	Louisiade Archip.	11 25S	153 0E
14	Lousiana, Sta e	30 40N	91 40w
14	Louisville	38 16N	85 45w
4	Louth	53 22N	0 0
6	Louth	53 57N	6 32w
6	Louth, Co.	53 55N	6 30w
7	Louviers	49 13N	1 10E
14	Lowell	42 40N	71 20w
4	Lowestoft	52 29N	1 45E
17	Loxa	4 0S	79 45w
11	Loyalty Is.	21 0S	167 0E
7	Lozère, dep.	44 30N	3 30E
7	Lozère M.	44 33N	3 48E
12	Luabe	18 58S	35 40E
8	Lubeck	53 53N	10 43E
3	Lublin	51 12N	22 32E
5	Lubnaig, L.	56 17N	4 14w
6	Lucan	53 21N	6 28w
14	Lucas, C, St.	22 52N	109 53w
5	Luce Bay	54 45N	4 45w
5	Luce R.	54 51N	4 50w
16	Lucea	18 28N	78 12w
16	Lucia, St I.	14 5N	60 57w
14	Lucie, St.	27 20N	80 15w
3	Lucerne	47 3N	8 19E
8	Lüchow	52 59N	11 7E
10	Lucknow	26 45N	80 56E
4	Ludgershall	51 15N	1 35w
4	Ludlow	52 22N	2 42w
8	Ludwigs Canal	49 20N	11 20E
8	Ludwigsburg	48 53N	9 13E
8	Ludwigslust	53 18N	11 28E
12	Lufiji R.	8 0S	37 0E
7	Lugano	46 0N	8 56E
5	Lugar R.	55 29N	4 13w
6	Lugnaquilla, M.	52 58N	6 29w
5	Luichart, L.	57 37N	4 45w
5	Luing I.	56 14N	5 38w
17	Luis, S.	33 20S	65 40w
14	Luis, S. Obispo	35 17N	120 3w
17	Luis, St. de Paranahyba	2 55S	41 45w
17	Luis, St., prov.	33 30S	65 40w
14	Luis Rey, S.	33 10N	117 2w
8	Lulea	65 40N	22 7E
3	Lulea R.	65 40N	21 50E
5	Lunan	56 40N	2 30w
12	Lunda, Coy.	10 0S	22 0E
4	Lundy I.	51 10N	4 40w
4	Lune R.	54 5N	2 40w
8	Lüneburg	53 13N	10 23E
15	Lunenburg (Nova Scotia)	44 23N	64 20w
7	Luneville	48 36N	6 30E
20	Lunmee	32 37N	81 45E
12	Lupata Mts.	15 30S	34 20E
7	Lure	47 43N	6 30E

Map	Name.	Lat.	Long.
6	Lurgan	54 28N	6 20w
6	Lusk	53 32N	6 9w
5	Luss	56 8N	4 38w
4	Luton	51 52N	0 26w
4	Lutterworth	52 27N	1 11w
8	Lutzen	51 16N	12 7E
7	Luxembourg	49 37N	6 9E
17	Luzia, S.	16 30S	48 2w
9	Luzon I.	12 31N	124 16E
7	Luzy	46 48N	3 59E
5	Lybster	58 19N	3 17w
18	Lycus R. (N. el Kelb)	33 57N	35 35E
18	Lydda (Diospolis)	31 58N	34 54E
4	Lyme Regis	50 44N	2 56w
4	Lymington	50 44N	1 32w
14	Lynchburg	37 29N	79 8w
11	Lynd R.	17 0S	143 0E
5	Lyndoch, L.	56 38N	4 40w
5	Lyon, Glen	56 35N	4 25w
7	Lyons	45 46N	4 50E
7	Lyons, Gulf of	43 0N	4 0E
7	Lys R.	50 50N	3 15E
4	Lytham	53 44N	2 58w

M

Map	Name.	Lat.	Long.
12	Mabber, Ras	9 29S	50 50E
12	Mabrook	19 50S	12 10w
11	M'Arthur R.	15 40S	36 40E
13	M'Clintock Channel	72 0N	104 0w
2	M'Donald Is.	54 0S	74 0E
6	M'Gillycuddys Reeks, Mts.	52 3N	9 43w
11	M'Leay R.	30 30S	152 50E
15	M'Nab	45 24N	76 36w
13	M'Pherson, Ft.	67 5N	134 50w
6	M'Swyne's B.	54 36N	8 27w
14	Macaco, L.	27 0N	80 50w
17	Macahe	22 20S	41 45w
9	Macao	22 11N	113 32E
17	Macapá	0 0	51 2w
12	Macarthy's I.	12 30S	16 0w
17	Macas	2 30S	78 25w
2	Macassar	5 8S	119 23E
2	Macassar, Strait of	2 0S	118 0E
1	Macauley I.	30 16S	178 32w
4	Macclesfield	53 16N	2 4w
5	Mac Dhui, Ben	57 5N	3 40w
5	Macduff	57 40N	2 30w
17	Maceyo	9 40S	35 45w
17	Machado R.	9 0S	61 10w
18	Machaerus	31 38N	35 40E
13	Mackenzie B.	69 10N	136 0w
9	Mackenzie Is.	10 6N	139 46E
11	Mackenzie R.	23 20S	150 0E
13	Mackenzie R (West Mouth)	68 49N	136 37w
6	Macnean, L.	54 18N	7 55w
14	Macon	32 45N	83 40w
7	Mâcon	46 19N	4 37E
2	Macquarie I.	54 19S	158 56E
11	Macquarie Marshes	30 40S	148 0E
11	Macquarrie Harb.	42 11S	145 17E
11	Macquarrie, Port	31 25S	152 57E
11	Macquarrie R.	32 0S	148 0E
6	Macroom	51 54N	8 58w
9	Macullah, or Makallah	14 31N	49 6E
12	Madagascar I. and Kingdom	20 0S	45 0E
15	Madawaska R.	45 11N	77 0w
15	Madawaska Settlements	47 43N	68 40w
5	Maddie, L.	58 19N	4 37w
5	Maddy, L.	57 37N	7 7w
12	Madeira I.	32 4N	16 39w
4	Madeley	52 38N	2 26w
17	Madera R.	9 0S	63 30w
14	Madison	38 45N	85 25w
14	Madison	43 13N	89 30w
14	Madison, Ft.	40 40N	91 35w
9	Madjicosima Is.	24 40N	125 0E
10	Madras	13 4N	80 16E
14	Madre I.	26 50N	97 1w
17	Madre I.	50 37S	75 29w
14	Madre, Laguna del	6 50N	97 20w
3	Madrid	40 25N	3 42w
14	Madrid, New	36 40N	89 30w
10	Madura	9 55N	78 12E
16	Maestra, Sierra	20 5N	76 20w
12	Mafres	21 20N	14 5E
12	Magadoxa, or Mukdeesha	2 1N	45 24E
18	Magdala	32 49N	35 32E
15	Magdalen Is. (Bird Rocks)	47 51N	61 0w
14	Magdalena R.	24 32N	112 3w
17	Magdalena R.	11 5N	74 55w
17	Magdalena R.	4 30N	75 2w
8	Magdeburg	52 7N	11 38E
15	Magdeline R.	49 14N	65 20w
6	Magee I.	54 50N	5 45w

Map	Name.	Lat.	Long.
17	Magellan, Strait of	52 20S	68 2w
3	Mageröe I.	71 8N	25 45E
15	Magerville (N. Brunswick)	45 55N	66 35w
7	Maggiore, Lago	45 55N	8 40E
6	Maghera	54 50N	6 40w
6	Magherafelt	54 45N	6 37w
6	Maghery B.	54 56N	8 27w
6	Magilligan Pt.	55 11N	6 57w
13	Magnetic Pole	70 5N	96 47w
5	Magnus, St. B.	60 24N	1 30w
15	Magpie B.	50 18N	64 32w
10	Mahabalipore	12 35N	80 10E
10	Mahanuddy R.	20 25N	85 0E
10	Mahe	11 40N	75 30E
12	Mahé I.	4 37S	55 30E
15	Mahone B. (Nova Scotia)	44 30N	64 17w
9	Maia R.	58 0N	135 0E
4	Maidenhead	51 32N	0 43w
6	Maidens, The, Is.	54 55N	5 44w
4	Maidstone	51 16N	0 32E
6	Maique R.	52 39N	8 46w
9	Maimana	35 50N	64 40E
9	Maimatshin	50 30N	106 20E
6	Main R.	54 53N	6 29w
7	Maine et Loire, dep.	47 20N	0 30w
6	Maine, R.	52 10N	9 40w
14	Maine, State	45 10N	69 0w
5	Mainland (Orkney)	59 0N	3 10w
5	Mainland (Shetland)	60 20N	1 20w
8	Mainz (Mayence)	49 59N	8 15E
17	Maire, Le, Str	54 40S	64 50w
9	Mais R.	55 30N	63 0E
15	Maitland (Nova Scotia)	45 17N	63 34w
15	Maitland R.	43 40N	81 37w
3	Majorca I.	39 30N	3 0E
18	Majuna	31 27N	34 26E
12	Majumba	3 25S	10 25E
9	Makallah, or Macullah	14 31N	49 6E
9	Maksimon I.	74 20N	76 30E
15	Mal B	48 34N	64 18w
17	Mala, Pt.	7 28N	79 58w
10	Malabar Coast	15 0N	73 0E
10	Malabar, dist.	11 30N	76 0E
9	Malacca	2 10N	102 14E
9	Malacca, Strait of	4 0N	100 0E
3	Malaga	36 45N	4 26w
16	Malagueta, Pto.	12 10N	76 30w
6	Malahide	53 27N	6 9w
3	Malar L.	59 28N	17 25E
18	Malatha	31 13N	35 7E
9	Malay Pen.	6 0N	100 30E
11	Malayta I.	9 45S	161 34E
8	Malchin	53 45N	12 44E
8	Malchow	53 28N	12 25E
10	Malcolm Atoll	6 24N	72 40E
10	Maldah	25 5N	88 16E
1	Malden I.	3 59S	155 0w
10	Maldive Is.	5 0N	73 0E
4	Maldon	51 43N	0 41E
17	Maldonado	34 53S	54 57w
10	Malé Atoll S. Is.	3 48N	73 25E
10	Male I.	4 27N	73 42E
10	Malebum	28 35N	83 4E
12	Malemba	5 15S	12 10E
14	Malheur R.	43 30N	118 0w
8	Malia C.	36 27N	23 13E
6	Malin B.	54 41N	8 49w
6	Malin, Hd.	55 22N	7 22w
10	Mallia	23 0N	70 45E
11	Mallicolo I.	16 25S	167 46E
10	Malligawm	20 36N	74 30E
6	Mallow	52 8N	8 39w
4	Malmesbury	51 35N	2 5w
7	Malo, St.	48 39N	2 1w
10	Malos-madou Atoll N. Is.	5 40N	73 0E
10	Malos-madou Atoll S. Is.	5 10N	73 0E
10	Malound	20 10N	84 5E
4	Malpas	53 1N	2 46w
3	Malstrom	67 49N	12 51E
3	Malta I.	35 45N	14 30E
4	Malton, New	54 8N	0 48w
4	Malvern, Great	52 6N	2 18w
10	Malwa, Old Prov	23 30N	77 0E
7	Mamers	48 21N	0 20E
17	Mamore R.	11 30S	64 50w
6	Mainturk, Mts.	53 31N	9 40w
4	Man, Calf of	54 3N	4 50w
10	Manaar, G. of	8 30N	79 0E
16	Managua	12 8N	86 10w
16	Managua, L.	12 15N	86 20w
5	Manan, Grand, I.	44 46N	66 43w
12	Mananghare R.	22 50S	47 20E

Map	Name	Lat.	Long.
10	Manasarowar L. (Tso Mapham)	30 45N	81 25E
18	Manasseh, Tribe of	32 30N	35 10E
16	Manati, Pto.	21 20N	76 45W
7	Manche, dep.	49 5N	1 15W
4	Manchester	53 29N	2 16W
9	Manchooria, Coy	45 0N	130 0E
14	Mandan, Ft	47 32N	101 0W
12	Mandara, dist.	11 0N	14 0E
10	Mandavee	22 50N	69 18E
10	Mangalore	12 52N	74 49E
6	Mangerton Mt.	51 56N	9 28W
8	Mangfall R.	47 50N	12 0E
12	Mangourou R.	20 0S	48 0E
17	Mangueira, L.	33 5S	52 50W
12	Manica Tribe	19 0S	33 0E
15	Manicougan R.	49 14N	68 21W
10	Manikpore	25 45N	81 25E
9	Manila	14 36N	121 0E
3	Manitch R.	45 30N	44 0E
13	Manitoba, L.	51 0N	98 50W
15	Manitoulin, Grand. I.	45 45N	82 10W
18	Manjera R.	18 30N	76 40E
14	Mankizitah, or White Earth R.	43 40N	102 0W
15	Mann	48 4N	66 40W
14	Mann, Ft	37 40N	100 10W
8	Mannheim	49 29N	8 30E
11	Manning R.	32 0S	152 40E
4	Manningtree	51 57N	1 4E
6	Manor Hamilton	54 18N	8 10W
15	Manouan L.	47 40N	73 50W
7	Mans, Le	48 2N	0 10E
17	Manseriche, Pongo de	4 33S	77 20W
4	Mansfield	53 8N	1 12W
9	Mantana I.	48 6N	153 12E
7	Mantes	48 59N	1 41E
17	Mantiqueira, Sierra	21 30S	44 30W
10	Mantotte	8 55N	80 5E
14	Manuel's Ft.	46 13N	105 40W
11	Manukau Harb.	37 6S	174 32E
16	Manzanilla Keys	20 22N	77 15W
18	Maon	31 24N	35 13E
17	Mar, Serra do.	24 20S	48 30W
17	Maracaybo	10 41N	71 40W
17	Maracaybo, G. of	11 2N	71 41W
17	Maracaybo, L.	9 50N	71 45W
17	Marajo, or Joannes I.	1 0S	49 20W
17	Maranhao	2 31S	44 18W
17	Maranhao R.	4 45N	45 40W
11	Maranoa, R.	27 0S	148 20E
17	Maranon R.	8 0S	7[illegible] 25W
17	Maravaca Mt.	3 45N	65 55W
4	Marazion	50 8N	5 28W
13	Marble I.	62 33N	91 6W
8	Marburg	50 47N	8 44E
7	Marcellin, St.	45 12N	5 20E
4	March	52 34N	0 6E
16	Marcos, St.	19 2N	72 50W
18	Mardocho	32 52N	36 30E
5	Maree L.	57 41N	5 27W
7	Marennes	45 51N	1 7W
18	Mareshah (Marissa)	31 35N	34 57E
9	Margaret Is.	27 20N	145 45E
15	Margaret's B. (Nova Scotia)	44 34N	63 54W
15	Margaret's, St, B.	50 8N	66 40W
5	Margaret's, St, Hope	58 50N	2 58W
15	Margarie (Cape Breton I.)	46 28N	61 7W
16	Margarita I.	11 10N	63 58W
4	Margate	51 23N	1 23E
11	Mari	21 42S	168 2E
11	Maria I.	42 40S	148 2E
17	Maria, S.	25 30S	68 1W
17	Maria, Sa.	9 25S	40 40W
17	Maria, Sta., I.	37 2S	73 34W
17	Maria, Va.	15 55S	57 30W
16	Maria, R., Sa.	8 10N	80 40W
11	Maria Van Diemen C.	34 26S	172 38E
9	Mariana, or Ladrone Is.	17 0N	146 0E
14	Maria's Pass, Rocky Mts.	48 38N	113 12W
17	Mariato, C.	7 15N	80 50W
14	Maricopas	33 2N	111 45W
16	Marie Galante	15 52N	61 24W
8	Marienberg	50 40N	13 10E
14	Marietta	39 31N	81 30W
16	Mariguana I.	22 23N	72 55W
2	Marion I.	46 9S	50 28E
3	Marioupol	47 5N	37 35E
18	Marissa (Mareshah)	31 35N	34 57E
3	Maritza R.	42 5N	25 45E
12	Maritzburg	29 30S	30 15E
4	Market Harborough	52 29N	0 56W
6	Markethill	54 18N	6 31W

Map	Name	Lat.	Long.
4	Market Rasen	53 24N	0 20W
4	Market Weighton	53 52N	0 20W
4	Marlborough	51 26N	1 43W
4	Marlow, Gt	51 34N	0 43W
7	Marmande	44 32N	0 10E
17	Marmellos R.	7 20S	60 0W
3	Marmora, Sea of	40 36N	27 35E
7	Marne, dep.	49 0N	4 20E
7	Marne Haute, dep.	48 10N	5 15E
7	Marne R.	49 3N	4 0E
17	Maroni R.	4 30N	54 10W
16	Marquesa Keys	24 38N	82 8W
1	Marquesas Is.	10 21S	138 29W
7	Marseilles	43 17N	5 21E
9	Marshall Is.	21 40N	151 35E
17	Marta, Sta	11 15N	74 15W
9	Martaban	16 32N	97 35E
9	Martaban, G. of	15 40N	97 0E
12	Martha C.	14 0S	12 16E
14	Martha's Vineyard	41 25N	70 27W
16	Martin	14 22N	60 55W
15	Martin, St	45 16N	73 47W
16	Martin, St. I.	18 5N	63 4W
16	Martinique I.	14 48N	61 10W
2	Martires, Los, or Martyrs Is.	7 37N	149 31E
12	Marungu R.	8 0S	29 0E
17	Marvao	5 20S	41 25W
7	Marvejols	44 34N	3 18E
14	Mary, or Humboldt R.	40 40N	117 0W
15	Mary, St., B. (Nova Scotia)	44 30N	66 0W
12	Mary, St., C.	13 30N	16 41W
15	Mary, St., C. Newfoundland)	46 50N	54 15W
15	Mary, St., Falls of	46 31N	84 20W
14	Mary, St. R.	30 40N	81 30W
15	Mary's, St., B. (Newfoundland)	46 50N	53 45W
5	Mary, St, L.	55 29N	3 18W
6	Maryborough	53 2N	7 18W
5	Marykirk	56 47N	2 30W
14	Maryland, State	39 10N	76 40W
4	Maryport	54 43N	3 30W
18	Masada	31 19N	35 26E
17	Masafuera I.	33 50S	80 59W
12	Mascara	35 20N	0 10E
12	Masena	11 40N	17 30E
4	Masham	54 14N	1 40W
12	Masiko	13 42S	24 32E
6	Mask, L.	53 36N	9 20W
15	Maskinonge	46 12N	73 3W
14	Massachusetts, State	42 20N	72 0W
12	Massangano	9 40S	14 25E
12	Massowah I.	15 36N	39 21E
10	Masulipatam	16 9N	81 8E
14	Matagorda B.	28 40N	96 20W
14	Matagorda I.	28 18N	96 26W
14	Matamoras	25 50N	97 40W
15	Matane R.	48 5N	67 35W
16	Matanzas	23 3N	81 40W
16	Matapalo, C.	8 16N	83 17W
3	Matapan C.	36 23N	22 29E
15	Matapediac L.	48 25N	67 37W
15	Matapediac R.	48 0N	67 3W
15	Matchedash B.	44 55N	79 55W
16	Maternillo Pt.	21 40N	77 15W
11	Mathews, St, I.	22 20S	171 20E
12	Matiamvo	8 20S	23 15E
17	Matias, St, G. of	41 20S	64 30W
16	Matina	10 5N	83 10W
4	Matlock	53 8N	1 33W
9	Matsmail	42 0N	140 0E
7	Matthew, St, Pt.	48 19N	4 46W
13	Matthew, St, I.	60 18N	172 4W
17	Matto-Grosso, or Villa Bella	14 59S	59 40W
10	Matura	5 57N	80 31E
5	Mauchline	55 31N	4 23W
7	Maudit M., or Pic Nethou (M.)	42 37N	0 41E
4	Maughold Hd.	54 18N	4 18W
1	Maui, or Mowee I.	20 44N	155 58W
7	Mauleon	43 13N	0 50W
9	Maulmain	16 30N	97 37E
14	Maumee R.	41 20N	84 30W
3	Maura, St., I.	38 50N	20 42E
7	Mauriac	45 13N	2 20E
15	Maurice, St, R.	46 21N	72 31W
12	Mauritius, I.	20 11S	57 36E
6	May	54 27N	6 42W
5	May, Isle of	56 11N	2 33W
14	May, C.	38 55N	74 58W
15	May Pt (Newfoundland)	46 54N	55 51W
16	Mayagues	18 15N	67 7W
5	Maybole	55 21N	4 41W
8	Mayence (Mainz)	49 59N	8 15E
7	Mayenne	48 19N	0 40W

Map	Name	Lat.	Long.
7	Mayenne, dep.	48 5N	0 30W
7	Mayenne R.	47 25N	0 40W
6	Maynooth	53 23N	6 35W
6	Mayo, Co.	53 55N	9 0W
12	Mayotta I.	12 54S	45 15E
17	Maypures	5 10N	68 20W
16	Maysi, C.	20 15N	74 7W
10	Mayunnee	17 20N	74 35E
9	Maseira I.	20 7N	58 33E
5	Mealfourvouny Mt.	57 16N	4 35W
6	Meath, Co.	53 40N	6 35W
7	Meaux	48 57N	2 53E
15	Mecattina C.	50 46N	58 57W
9	Mecca	21 28N	40 15E
7	Mechlin	51 2N	4 30E
8	Mecklenburg-Schwerin, G. Duchy	53 40N	12 0E
8	Mecklenburg-Strelitz, G. Duchy	53 30N	13 30E
18	Medeba	31 43N	35 54E
17	Medellin	1 25N	75 50W
9	Medina	25 15N	39 45E
3	Mediterranean Sea	35 0N	13 0E
10	Medduck	18 4N	78 15E
9	Medveji, or Bear Is.	70 38N	162 20E
4	Medway R.	51 24N	0 30E
15	Medway, Port, (Nova Scotia)	44 7N	64 34W
10	Meeanee	25 27N	68 25E
10	Meeruj	16 48N	74 45E
10	Meerut	29 0N	77 43E
15	Megannatawan R.	45 46N	80 35W
15	Megantic L.	45 31N	70 51W
18	Megiddo (Legio)	32 33N	35 13E
18	Megiddo, Val. of	32 35N	35 15E
11	Melbourne	37 48S	144 57E
4	Melcombe Regis	50 37N	2 26W
5	Meldrum, Old	57 19N	2 20W
5	Melford, L.	56 15N	5 32W
12	Melilla	35 18N	2 56W
12	Melinda	3 12S	40 11E
4	Melksham	51 22N	2 7W
7	Melle	46 14N	0 10W
5	Melrose	55 36N	2 44W
8	Melsungen	51 7N	9 33E
4	Melton Mowbray	52 46N	0 53W
7	Melun	48 33N	2 38E
5	Melvich	58 33N	3 54W
11	Melville I.	11 28S	131 34E
13	Melville I.	74 47N	110 48W
13	Melville B.	75 45N	60 40W
11	Melville B.	12 0S	136 50E
11	Melville C.	14 10S	144 31E
13	Melville Pen.	68 0N	83 30W
13	Melville Sound	74 0N	106 30W
6	Melvin, L.	54 26N	8 12W
3	Memel	55 43N	21 6E
8	Memmingen	47 59N	10 12E
14	Memphis	35 5N	90 1W
9	Menado	1 29N	124 50E
4	Menai Strait	53 8N	4 20W
7	Mende	44 32N	3 29E
12	Mendefy Mt.	10 36N	14 30E
14	Mendocino, C.	40 29N	124 32W
17	Mendoza	32 50S	69 10W
17	Mendoza, prov	33 30S	68 0W
7	Menehould, St.	49 6N	4 54E
8	Meienburg	53 18N	12 13E
5	Meigle	56 36N	3 8W
8	Meiningen	50 32N	10 26E
8	Meissen	51 10N	13 25E
8	Meissenheim	49 42N	7 42E
14	Menomowee R.	45 25N	88 0W
5	Menteith	56 12N	4 14W
7	Mentone	44 48N	7 29E
8	Meppen	52 40N	7 18E
12	Meraweh	18 35N	31 55E
13	Mercy B.	74 5N	117 35W
4	Mere	51 6N	2 16W
8	Mergentheim	49 27N	9 46E
9	Mergui	12 26N	98 35E
9	Mergui Archipelago	12 25N	98 10E
16	Merida	20 50N	89 45W
4	Merioneth, Co.	52 40N	3 40W
10	Merkara	12 30N	75 45E
18	Merom, Waters of (Samochonitis L.)	33 5N	35 38E
15	Merritsville	43 0N	79 16W
8	Merseburg	51 22N	12 0E
4	Mersey R.	53 24N	2 0W
4	Merthyr Tydvil	51 45N	3 22W
9	Merve	37 30N	62 5E
9	Meshed	36 17N	59 25E
13	Meshickemau R.	52 0N	60 0W
3	Messina	38 11N	15 34E
3	Messina, Strait of	38 0N	15 36E
12	Mesurada C.	6 19N	10 50W
12	Mesuril	14 58S	40 25E
17	Meta R.	6 5N	69 0W

Map	Name	Lat.	Long.
5	Methven	56 25N	3 35W
13	Methy Ft.	56 10N	109 20W
13	Methy L.	56 18N	109 22W
15	Metis	48 41N	68 5W
12	Metlili	32 25N	2 45E
7	Meurthe, dep.	48 40N	6 30E
7	Meurthe R.	48 30N	6 40E
7	Meuse, dep	49 0N	5 30E
7	Meuse R.	50 30N	5 10E
6	Mew I.	54 41N	5 31W
17	Mexillones B.	23 0S	70 35W
10	Meyhar	24 17N	80 45E
3	Mezene	65 50N	44 17E
3	Mezene R.	65 0N	45 0E
7	Mézierès	49 46N	4 42E
7	Mezin M.	44 53N	4 9E
9	Miako	35 3N	135 53E
1	Michel, St, I.	37 48N	15 8W
13	Michaelovski	63 25N	161 38W
15	Michel, St.	46 53N	70 54W
14	Michigan, State	45 0N	85 30W
14	Michigan, Lake	44 0N	87 0W
18	Michmash	31 53N	35 18E
5	Mid Calder	55 53N	3 29W
14	Middle Park	39 45N	106 0W
4	Middlesborough	54 35N	1 14W
4	Middleham	54 18N	1 48W
4	Middlesex, Co.	51 35N	0 20W
4	Middleton	53 34N	2 14W
6	Middleton	51 54N	8 12W
4	Middlewich	53 12N	2 28W
4	Midhurst	50 59N	0 44W
10	Midnapore	22 28N	87 25E
8	Mies R. (Beraunka R.)	49 57N	13 50E
14	Miguel, St.	35 25N	105 30W
16	Miguel, S.	13 20N	88 0W
17	Miguel, St, G. of	8 15N	78 10W
14	Milam	31 20N	97 0W
3	Milan	45 27N	9 11E
4	Mildenhall	52 20N	0 30E
4	Milford	51 42N	5 1W
4	Milford Haven	51 41N	5 0W
11	Milford Haven	44 32S	167 45E
7	Milhau	44 7N	3 5E
6	Milk Haven	54 26N	8 30W
10	Milla-don-madou Atoll Is.	5 39N	73 15E
10	Millandon Atolls Is.	2 40N	72 54E
14	Milledgeville	33 0N	83 15W
5	Millport	55 46N	4 55W
6	Millstreet	52 4N	9 3W
6	Milltown	52 10N	9 41W
6	Milltown	54 13N	6 50W
4	Milnthorpe	54 14N	2 46W
15	Milton	43 31N	79 54W
6	Miltown Malby	52 51N	9 25W
14	Milwaukee	43 10N	88 7W
12	Mimsina	28 30N	4 40W
5	Minch, The	58 0N	6 0W
5	Minch, Little	57 32N	6 54W
4	Minchin Hampton	51 42N	2 10W
9	Mindanao I., S. pt.	5 39N	125 18E
8	Mindelheim	48 4N	10 30E
8	Minden	52 18N	8 54E
9	Mindoro, or Sooloo Sea	8 0N	120 0E
9	Mindoro I.	13 28N	120 24E
4	Minehead	51 13N	3 28W
15	Mines, B. (Nova Scotia)	45 15N	64 0W
15	Mingan	50 9N	64 9W
15	Mingan Is.	50 14N	63 1W
3	Minho R.	41 55N	8 50W
16	Minho R.	17 47N	77 20W
10	Minicoy I.	8 17N	73 3E
12	Minieh	28 5N	30 30E
14	Minnesota, State	46 30N	94 30W
5	Minnihive	55 13N	3 55W
3	Minorca I.	40 0N	4 20E
3	Minsk	53 55N	27 30E
5	Minto	55 28N	2 41W
9	Minusinsk	54 0N	91 0E
3	Miösen L.	60 40N	11 0E
15	Miquelon I. (Newfoundland)	47 7N	56 25W
17	Mira	0 40N	78 10W
17	Miraflores	25 20S	63 40W
15	Miramichi B.	47 14N	65 2W
15	Miramichi R. (N. Brunswick)	47 9N	65 20W
7	Mirande	43 31N	1 25E
15	Mire B. (C. Breton I.)	46 0N	60 0W
7	Mirecourt	48 18N	6 8E
3	Mirgorod	50 4N	33 35E
12	Mirik C.	19 24N	16 32W
17	Mirim, L.	32 50S	53 10W
10	Mirzapore	25 8N	82 38E
15	Miscou I.	48 1N	64 31W
9	Misenat	15 0N	50 5E
18	Mispeh	31 49N	35 12E
17	Misque	17 55S	65 5W
12	Misratah C.	32 25N	15 10E
14	Mississippi River	32 0N	91 0W

Map	Name	Lat.	Long.
14	Mississippi, City	30 25N	89 0W
14	Mississippi, State	33 0N	90 0W
13	Mississippi R.	55 40N	100 0W
13	Mississippi R.	30 0N	90 0W
15	Mississippi R.	45 6N	76 30W
14	Mississippi, Mths. of the South Pass	29 0N	89 8W
14	Missouri River	38 40N	92 0W
14	Missouri, Little R.	47 0N	103 0W
14	Missouri, State	37 0N	92 20W
15	Mistasini R.	49 0N	72 20W
13	Mistassinnie, L.	50 40N	72 20W
3	Mitau	56 40N	23 34E
11	Mitchell R.	16 0S	142 0E
6	Mitchelstown	52 15N	8 15W
10	Mitpully	18 50N	78 36E
8	Mittenberg	49 40N	9 15E
8	Mittenwald	47 27N	11 15E
10	Mittun Kote	29 0N	70 23E
9	Mitylene	39 0N	26 37E
6	Miveelrea, M.	53 38N	9 50W
6	Mizen Hd.	51 27N	9 50W
6	Mizen Hd.	52 51N	6 3W
18	Moabitis, Coy.	31 15N	35 55E
6	Moate	53 24N	7 42W
14	Mobile	30 45N	88 5W
14	Mobile R.	30 13N	88 0W
17	Mocajahi R.	2 45N	62 30W
9	Mocha	13 20N	43 12E
17	Mocha I.	38 23S	73 59W
4	Modbury	50 21N	3 54W
18	Modin	31 50N	35 1E
10	Moelativoe	9 9N	80 54E
5	Moffat	55 20N	3 27W
5	Moffat R.	55 19N	3 25W
12	Mogadore	31 30N	9 46W
3	Moghilev	53 52N	30 21E
14	Mogollon Mts.	34 0N	110 20W
9	Mohammerah	30 20N	48 20E
14	Mohave R.	34 45N	115 0W
6	Mohilla	53 55N	7 52W
12	Mohill I.	12 20S	44 0E
10	Mohung	31 50N	72 18E
10	Mohun Kote	26 0N	67 57E
5	Moidart, L.	56 47N	5 50W
9	Moilah	27 40N	35 28E
15	Moin, R. du	46 25N	77 40W
14	Moines, Ft., des	41 32N	93 30W
14	Moines, R. des	42 30N	94 0W
5	Moir, L.	57 42N	4 29W
6	Moira	54 29N	6 13W
15	Moisie B.	50 13N	66 6W
7	Moissac	44 8N	1 6E
18	Mojib, W. (Arnon)	31 28N	35 38E
4	Mold	53 10N	3 9W
3	Moldavia, Principality	46 30N	27 0E
3	Mologa	58 10N	38 30E
10	Moloque Atoll Is.	2 45N	73 23E
4	Molten, South	51 1N	3 50W
9	Molucca Is.	0 0	129 0E
9	Molucca Passage	1 0S	126 0E
2	Moluccas Is	0 0	129 0E
11	Molyneaux R.	45 25S	169 55E
12	Mombas	4 4S	39 43E
12	Mombaza	4 4S	39 43E
16	Mona I.	18 5N	67 50W
7	Monaco	43 43N	7 27E
6	Monaghan	54 15N	6 58W
6	Monaghan, Co.	54 10N	7 0W
6	Monamolin	52 33N	6 20W
5	Monar L.	57 26N	5 2W
6	Monastrevin	53 8N	7 3W
6	Moneygall	52 53N	7 56W
6	Moneymore	54 41N	6 40W
12	Monna I.	7 38S	39 57E
7	Monfort	48 10N	1 58W
10	Monghecr	25 18N	86 30E
9	Mongolia, Coy.	45 0N	100 0E
5	Monikie	56 32N	2 45W
6	Monivea	53 23N	8 42W
9	Monk-den	41 56N	123 20E
16	Monkey Pt.	9 45N	82 50W
16	Monkey Pt.	11 35N	83 35W
5	Monkland, New	55 54N	4 2W
4	Monk Wearmouth	54 55N	1 22W
4	Monmouth	51 49N	2 43W
4	Monmouth, Co.	51 40N	3 0W
4	Monnow R.	51 54N	2 48W
14	Mono L.	37 45N	118 50W
12	Monrovia	6 19N	10 49W
7	Mons	50 27N	3 58E
7	Mont de Marsan	43 55N	0 30W
11	Montague Sd.	14 30S	125 20E
17	Montalegre	1 50S	53 37W
7	Montargis	48 0N	2 43E
7	Montauban	44 [illegible]	1 22E
14	Montauk Pt.	41 4N	71 52W
7	Montbard	47 39N	4 22E
7	Montbelliard	47 33N	6 47E
7	Montbrison	45 36N	4 [illegible]

Map.	Name.	Lat.	Long.
7	Montcal, M., or Pic de Mont Calm	42 38N	1 25E
7	Montcornet	49 41N	4 1E
7	Montdauphin	44 42N	6 34E
7	Montdidier	49 40N	2 33E
16	Monte Christi	19 53N	71 38W
17	Monte Video	34 53S	56 13W
16	Montego B.	18 29N	77 56W
7	Montelimart	44 36N	4 46E
7	Montereau	48 24N	2 57E
14	Monterey	36 36N	121 53W
14	Monterey	25 50N	100 50W
14	Monterey B.	36 36N	122 0W
2	Monteverde Is	3 27N	155 48E
14	Montezuma	31 30N	86 30W
14	Montgomery	32 25N	86 20W
4	Montgomery	52 34N	3 9W
4	Montgomery, Co.	52 35N	3 30W
7	Montheliard	46 33N	6 47E
14	Monticello	31 45N	90 10W
16	Montijo B.	7 45N	81 0W
7	Montlucon	46 19N	2 38E
7	Montmedy	49 34N	5 22E
7	Montmorillon	46 26N	0 51E
14	Montpelier	44 26N	72 28W
7	Montpellier	43 37N	3 53E
15	Montreal	45 31N	73 36W
13	Montreal I.	67 52N	95 40N
15	Montreal, dist., (Canada E.)	45 40N	74 0W
7	Montreuil	50 27N	1 46E
5	Montrose	56 42N	2 28W
15	Monts Pt., des	49 19N	67 22W
16	Montserrat I.	16 50N	62 12W
16	Montuosa I.	7 20N	82 12W
5	Monymusk	57 14N	2 33W
10	Monze C.	24 50N	66 30E
10	Moodgul	16 2N	76 30E
10	Moodkee	30 45N	74 59E
10	Moolky	13 10N	74 50E
10	Mooltaun	30 15N	71 32E
11	Moore R.	31 20S	115 30E
5	Moorfoot Hills	55 44N	3 5W
10	Moorshedabad	24 10N	88 20E
13	Moose Ft.	51 15N	80 56W
14	Moose L.	45 36N	69 33W
13	Moose R.	50 30N	83 0W
9	Mooz-tagh, or Thian-Shan Mts.	42 0N	80 0E
17	Moquegua	17 22S	71 0W
16	Morant B.	17 50N	76 25W
16	Morant, Pt.	17 53N	76 21W
3	Morava R.	42 22N	21 50E
5	Moray Frith	57 46N	3 40W
7	Morbihan, dep	47 50N	3 0W
7	Morceux	44 3N	0 53W
5	More, Ben	56 25N	6 0W
5	More, Ben	56 24N	4 31W
5	More, Ben	58 9N	4 53W
5	More, Glen	67 51N	4 42W
5	More L.	58 15N	5 0W
3	Morea	37 30N	22 0E
4	Morecambe B.	54 0N	3 0W
17	Moreira	0 33S	63 0W
4	Moreton	53 0N	1 42W
11	Moreton B.	27 1S	153 30E
11	Moreton I.	27 0S	153 30E
7	Morlaix	48 38N	3 53W
6	Morningstar R.	52 25N	8 35W
12	Morocco	31 37N	7 36W
12	Morocco, Coy.	33 0N	5 0W
16	Morosquillo, G. of	9 32N	75 50W
4	Morpeth	55 10N	1 42W
5	Morrer, L.	56 57N	5 40W
15	Morris (Nova Scotia)	45 45N	61 55W
15	Morrisburg	44 56N	75 9W
5	Morrison, Glen	57 13N	4 47W
7	Mortagne	48 32N	0 30E
7	Mortain	48 39N	0 56W
17	Mortes, R. das	14 20S	52 20W
2	Mortlock Is.	5 29N	153 58E
9	Morty	2 44N	128 25E
5	Morven Hills	58 10N	3 47W
5	Morvern	56 36N	5 57W
8	Mosbach	49 22N	9 9E
8	Mosburg	48 28N	11 55E
3	Moscow	55 45N	37 37E
9	Moseirah I.	20 7N	58 33E
7	Moselle, dep.	49 10N	6 10E
7	Moselle R.	50 0N	7 3E
12	Mosiga	25 30S	26 45E
3	Moskva R.	55 30N	36 30E
16	Mosquito Inlet	29 3N	80 59W
16	Mosquito Keys	14 20N	82 44W
16	Mosquito, Territory	13 0N	84 0W
2	Mostaganem	35 50N	0 10E
3	Mostar	43 22N	17 45E
9	Mosul	36 25N	43 10E
16	Motagua R.	15 10N	89 0W
5	Motherwell	55 48N	4 0W
7	Moulins	46 35N	3 20E
12	Mount C.	6 48N	11 21W
6	Mount Nugent	53 40N	7 15W
4	Mount Sorrel	52 44N	1 9W
6	Mount Talbot	53 32N	8 17W
2	Mountains, R. of the	59 2N	125 0W
16			

Map.	Name.	Lat.	Long.
6	Mountmellic	53 7N	7 19W
6	Mountrath	52 59N	7 29W
4	Mounts B.	50 4N	5 30W
6	Mourne, Mts.	54 10N	6 0W
6	Mourne R.	54 46N	7 27W
12	Mourzook	25 54N	14 12E
7	Moutiers	45 30N	6 31E
15	Mouton, Port (Nova Scotia)	43 56N	64 50W
12	Moweilah	27 40N	35 28E
5	Moy	57 22N	4 2W
6	Moy R.	54 6N	9 7W
6	Moynalty	53 47N	6 54W
12	Mozambique	15 2S	40 48E
12	Mozambique Channel	20 0S	40 0E
12	Mozambique, Coy.	15 0S	39 0E
3	Mozdok	43 43N	44 39E
12	Msene	4 26S	31 58E
12	Muanza	2 20S	33 15E
9	Muchojar Hills	49 0N	60 0E
5	Muck I.	56 49N	6 19W
14	Mud L.	40 50N	119 10W
6	Muff	55 4N	7 15W
10	Mughur	26 40N	83 4E
17	Mugi	22 5S	47 45W
8	Muhlhausen	51 13N	10 26E
5	Muick, Glen	56 59N	3 35W
5	Muirkirk	55 31N	4 7W
4	Muker	54 22N	2 8W
10	Muktul	16 26N	77 35E
18	Mukutta N. (Kishon R.)	32 48N	35 5E
16	Mulas, Pt.	21 8N	75 40W
16	Mulatas Archipelago, E. pt	9 37N	78 38W
8	Mulde R.	51 37N	12 25E
7	Mulhausen	47 45N	7 17E
10	Mulkair	17 12N	77 12E
6	Mulkern, R.	52 39N	8 30W
6	Mulroy B.	55 12N	7 45W
6	Multifarnham	53 37N	7 26W
5	Mull, I. of	56 36N	6 20W
5	Mull, Sound of	56 33N	5 55W
6	Mullaghearn M.	54 40N	7 12W
6	Mullerton, Pt.	54 7N	5 53W
6	Mullet, The	54 15N	10 5W
8	Mullheim	47 48N	7 38E
6	Mullinahone	52 19N	7 31W
6	Mullinavat	52 21N	7 11W
6	Mullingar	53 31N	7 20W
10	Munchar L.	26 25N	67 35E
8	Munchberg	50 10N	11 48E
8	Munden	51 24N	9 40E
10	Mungahpett	18 10N	80 35E
8	Munich	48 8N	11 35E
9	Munnipoor	24 45N	94 0E
8	Munster	51 58N	7 35E
1	Munster, New I.	44 0S	171 0E
6	Munster, prov.	52 30N	9 0W
7	Murat	45 7N	2 53E
13	Murchison, Mt.	51 58N	116 5W
11	Murchison, Mt.	27 0S	116 50E
11	Murchison R.	27 50S	114 15E
3	Murcia	38 0N	1 10W
7	Muret	43 29N	1 20E
10	Murg-Seerah	13 55N	77 15E
8	Muritz, L.	53 25N	12 40E
8	Murnau	47 40N	11 12E
7	Muro C. (Corsica)	41 44N	8 39E
11	Murray I.	9 3S	158 50E
11	Murray R.	35 31S	138 58E
11	Murrumbidgee R.	34 30S	145 0E
10	Murudabad	28 55N	78 38E
9	Muscat	23 37N	58 35E
14	Muscatine City	41 30N	91 2W
14	Muscle Shoal R.	47 0N	108 10W
12	Musheru	23 40N	14 40E
15	Muskoka L.	45 0N	79 25W
15	Muskoka R.	45 0N	79 50W
5	Musselburgh	55 56N	3 2W
10	Muthra	27 29N	77 43E
10	Mynwar	28 28N	81 13E
6	Myshall	52 41N	6 47W
10	Mysore	12 18N	76 32E
10	Mysore, State	13 30N	77 0E
9	Mytilene	39 0N	26 37E

N

Map.	Name.	Lat.	Long.
18	Naaman N. (Belus R.)	32 54N	35 6E
6	Naas	53 13N	6 39W
8	Nab R.	49 7N	12 0E
14	Nacogdoches	31 40N	94 35W
10	Nagal	29 56N	78 7E
10	Nagar	32 7N	77 12E
8	Nagold	48 34N	8 46E
10	Nagpore	21 10N	79 2E
10	Nagpore, prov.	21 30N	80 0E
8	Nahe R.	49 48N	7 40E
13	Nain	56 25N	62 15W
18	Nain	32 38N	35 24E
5	Nairn	57 35N	3 52W
5	Nairn, Co.	57 30N	3 50W
5	Nairn, Strath.	57 22N	4 9W
10	Nalande	7 42N	80 47E
12	Namaquas Land	26 0S	17 0E
11	Nammoy R. (Peel)	30 0S	149 0E
7	Namur	50 29N	4 53E
7	Nancy	48 42N	6 10E
9	Nangasaki	32 44N	129 52E
9	Nankin	32 2N	118 49E
6	Nanny, R.	53 40N	6 15W
7	Nantes	47 13N	1 33W
7	Nantua	46 8N	5 35E
14	Nantucket I.	41 23N	70 3W
4	Nantwich	53 4N	2 32W
15	Napanee	44 16N	76 59W
18	Naphtali, Tribe of	33 0N	35 30E
11	Napier	39 40S	177 0E
3	Naples	40 50N	14 15E
3	Naples, Coy.	42 0N	15 0E
17	Napo R.	3 0S	74 0W
14	Napoleon	33 45N	91 13W
7	Napoleon Vendée	46 42N	1 26W
10	Narang	35 20N	71 0E
4	Narberth	51 47N	4 44W
7	Narbonne	43 11N	3 0E
9	Narim	59 12N	80 20E
10	Narnol	28 2N	76 10E
10	Narsipore	12 48N	76 12E
10	Narsipore	16 20N	81 42E
10	Narwar	25 35N	77 58E
3	Narva	59 23N	28 5E
14	Nashville	36 12N	86 52W
17	Nassau	5 40N	55 50W
8	Nassau	50 18N	7 47E
8	Nassau, Duchy	50 20N	8 0E
16	Nassau (New Providence)	25 5N	77 21W
10	Nassuck	19 58N	73 50E
17	Natal	5 52S	35 20W
12	Natal Colony, dist.	29 0S	30 0E
14	Natchez	31 28N	91 20W
14	Natchitoches	31 50N	93 2W
15	Natashquan Pt.	50 6N	61 44W
15	Natashquan R.	50 11N	61 44W
17	Natividade	11 20S	47 25W
17	Natividad B.	33 40S	72 40W
10	Nattore	24 28N	88 57E
9	Natuna Is.	4 0N	108 0E
11	Naturaliste Channel	25 31S	112 54E
11	Naturaliste C.	33 32S	114 58E
9	Nau-chang	28 45N	115 45E
9	Nau-ling Mts.	25 30N	106 0E
8	Naumberg	51 9N	11 48E
14	Nauvoo	40 22N	91 20W
6	Navan	53 39N	6 41W
7	Navara	45 25N	8 36E
9	Navarin C.	62 16N	178 56E
16	Navassa I.	18 25N	75 2W
5	Naver, L.	58 16N	4 25W
5	Naver, Strath.	58 24N	4 15W
1	Navigator's Is.	14 32S	168 9W
10	Nayakot	27 36N	83 56E
7	Nazaire S.	47 16N	2 11W
18	Nazareth	32 43N	35 21E
3	Naze, The	57 57N	7 2E
6	Neagh Lough	54 37N	6 25W
18	Neapolis-Sycher, or Shechem	32 15N	35 18E
4	Neath	51 40N	3 48W
18	Neballat	31 58N	35 0E
18	Nebo Mt.	31 48N	35 40E
14	Nebraska City	41 1N	95 40W
14	Nebraska Territory	44 0N	105 0W
8	Neckar R.	49 24N	8 47E
4	Needham	52 9N	1 2E
4	Needles, The	50 39N	1 34W
10	Neemree	26 57N	74 2E
10	Neemuch	24 28N	74 55E
10	Nejanee	16 22N	74 34E
12	Nefta	34 15N	7 50E
10	Negombo	7 12N	79 48E
9	Negrais C.	16 1N	94 12E
16	Negril, S. Pt.	18 16N	78 22W
12	Negro C.	15 40N	11 58E
12	Negro C.	15 20N	12 0E
17	Negro R.	0 30S	63 0W
17	Negro R.	33 10S	56 30W
17	Negro, R., or Cusu Lubu	41 2S	62 45W
3	Negropont I.	38 27N	23 35E
9	Negros I.	9 5N	122 56E
10	Neilgherry Hills	11 30N	76 30E
5	Neilston	55 47N	4 27W
8	Neisse R.	51 40N	14 45E
9	Nejd, Region	23 0N	47 0E
10	Neikonda	17 2N	79 18E
10	Nellore	14 30N	80 5E
11	Nelson	41 15S	173 18E
13	Nelson R.	56 0N	97 0W
5	Nelson	52 57N	10 33E
4	Nem R.	52 18N	0 42W
6	Nenagh	52 51N	8 12W
14	Neosho	36 50N	94 25W
14	Neosho R.	37 40N	95 20W
4	Neots, St.	52 14N	0 16W

Map.	Name.	Lat.	Long.
10	Nepaul, kingdom	28 30N	84 0E
6	Nephin Beg, Mts	54 0N	9 40W
6	Nephin, M.	54 0N	9 25W
13	Nepowewin	53 2N	104 50W
7	Nerac	44 9N	0 20E
10	Nerbudda R.	22 0N	75 0E
9	Nertchinsk	52 10N	117 30W
5	Ness	58 30N	6 15W
5	Ness, Loch	57 17N	4 28W
5	Nethan R.	55 37N	3 55W
3	Netherlands, or Holland, Coy.	51 30N	5 0E
8	Neuburg	48 43N	11 12E
8	Neuenhaus	52 30N	6 57E
8	Neuenmarkt	50 5N	11 37E
7	Neufchâteau	48 23N	5 43E
7	Neufchatel	47 0N	6 53E
7	Neufchatel	49 44N	1 27E
3	Neufchatel L.	46 55N	6 50E
8	Neuhaus	53 47N	9 3E
8	Neumarkt	49 16N	11 26E
8	Neumunster	54 4N	10 0E
3	Neusiedler See (L.)	47 46N	16 44E
8	Neuss	51 11N	6 38E
8	Neustadt	52 29N	9 28E
8	Neustadt	48 48N	11 46E
8	Neustadt	51 53N	10 33E
8	Neustadt	47 53N	8 13E
8	Neustadt	50 52N	9 8E
8	Neustadt	50 44N	11 45E
8	Neustadt	51 3N	14 13E
8	Neustadt	49 21N	8 8E
8	Neustadt (Lower Franconia)	50 18N	10 16E
8	Neuwerk I.	53 56N	8 30W
8	Neuwied	50 26N	7 27E
16	Neuve R. and B.	18 8N	71 5W
3	Neva R.	59 50N	31 0E
14	Nevada	39 30N	117 0W
3	Nevada Mts.	37 5N	3 15W
14	Nevada, Sierra	39 0N	120 10W
18	Neve	32 58N	36 2E
16	Nevera Ellia	6 50N	81 0E
7	Nevers	47 0N	3 10E
4	Nevin	52 56N	4 31W
5	Nevis, Ben	56 48N	5 0W
16	Nevis I.	17 12N	62 39W
5	Nevish, L.	57 1N	5 45W
6	New Birmingham	52 36N	7 37W
15	New Brunswick, prov	46 40N	66 30W
11	New Caledonia, I.	21 0S	165 0E
12	New Dongola	18 56N	30 5E
11	New Georgia I.	8 53S	158 14E
2	New Guinea, or Papua I.	5 0S	141 0E
14	New Hampshire, State	44 0N	71 40W
14	New Harbour (Nova Scotia)	45 9N	61 27W
11	New Hebrides Is.	16 0S	167 0E
2	New Ireland I.	3 30S	152 0E
14	New Jersey, State	40 0N	74 40W
1	New Leinster I.	47 0S	168 0E
4	New Malton	54 8N	0 48W
14	New Mexico, Territory	35 30N	109 0W
1	New Munster I.	44 0S	171 0E
11	New Plymouth	38 58S	174 11E
16	New Providence	25 0N	77 21W
4	New Radnor	52 14N	3 9W
6	New Ross	52 23N	6 57W
11	New South Wales, Colony	32 0S	147 0E
1	New Ulster I.	38 0S	176 0E
15	New World B. (Newfoundland)	49 35N	54 45W
14	New York	40 42N	74 0W
14	New York, State	43 0N	76 0W
1	New York I.	4 42N	160 16W
11	New Zealand, Colony	40 0S	173 0E
11	New Zealand, East C.	37 42S	178 40E
5	Newabbey	54 59N	3 38W
4	Newark	53 4N	0 10W
14	Newbern	35 10N	77 5W
4	Newbliss	54 9N	7 8W
15	Newboro	44 39N	76 22W
4	Newborough	53 10N	4 22W
14	Newburg	41 30N	74 1W
5	Newburgh	56 21N	3 14W
5	Newburgh	57 19N	2 1W
6	Newbridge	53 11N	6 49W
4	Newbury	51 24N	1 20W
4	Newcastle	54 58N	1 35W
11	Newcastle	32 57S	151 42E
6	Newcastle	52 27N	9 4W

Map.	Name.	Lat.	Long.
4	Newcastle Emlyn	52 2N	4 28W
4	Newcastle-under-Lyne	53 1N	2 14W
15	Newcastle (New Brunswick)	47 1N	65 38W
13	Newenham C.	58 40N	162 38W
4	Newent	51 56N	2 24W
15	Newfoundland I., prov.	51 38N	55 24W
4	Newhaven	50 47N	0 4E
14	Newhaven	41 14N	72 54W
14	Newhaven	41 22N	72 59W
4	Newmarket	52 15N	0 24E
6	Newmarket	52 14N	9 0W
6	Newmarket	52 45N	8 56W
6	Newmarket	52 22N	7 18W
15	Newmarket	44 4N	79 28W
5	Newmilns	55 37N	4 20W
4	Newport	51 32N	2 59W
6	Newport	53 53N	9 33W
14	Newport	41 29N	71 19W
4	Newport	50 43N	1 18W
4	Newport	52 1N	4 50W
4	Newport	52 46N	2 23W
4	Newport Pagnell	52 6N	0 43W
6	Newry	54 10N	6 19W
6	Newry Canal	54 15N	6 20W
4	Newton Abbot	50 31N	3 37W
6	Newton Ards	54 36N	5 42W
6	Newton Butler	54 11N	7 22W
6	Newtonbarry	52 37N	6 39W
6	Newton Limavady	55 3N	6 57W
5	Newton Stewart	54 57N	4 31W
6	Newton Stewart	54 43N	7 24W
4	Newtown	52 30N	3 19W
6	Newtown Hamilton	54 12N	6 34W
6	Newtown Mount, Kennedy	53 6N	6 8W
5	Newtyle	56 33N	3 7W
16	Neyve	18 25N	71 30W
18	Nezib	31 37N	35 2E
12	Ngami L.	20 30S	23 0E
15	Niagara	43 16N	79 7W
14	Niagara Falls	43 5N	79 0W
16	Nicaragua	11 22N	85 50W
16	Nicaragua, L.	11 30N	85 25W
16	Nicaragua, State	12 30N	85 30W
7	Nice	43 42N	7 17E
7	Nice, dep.	44 0N	7 0E
16	Nicholas, St.	19 49N	73 19W
11	Nicholson, Port	41 27S	174 53E
11	Nicholson R.	17 40S	139 30E
9	Nicobar, Great I.	6 45N	93 54E
17	Nicolas P.S.	15 15S	75 25W
17	Nicolas, S.	33 20S	60 10W
14	Nicolas, S., I.	33 22N	119 44W
3	Nicolayev	46 58N	31 58E
15	Nicolet	46 14N	72 38W
14	Nicollet R.	39 25N	112 30W
18	Nicopolis (Emmaus)	31 51N	35 1E
16	Nicoya	10 5N	85 17W
16	Nicoya, G. of	9 55N	84 52W
4	Nidd R.	53 0N	1 26W
8	Nidda	50 25N	9 3E
10	Niejigul	13 18N	77 10E
9	Niegata	38 10N	139 0E
3	Niemen R.	53 0N	25 0E
8	Nienburg	52 38N	9 13E
12	Nieuwveld, or Sneenberg Mts.	32 0S	22 0E
7	Nievre, dep.	47 5N	3 30E
12	Niger R.	15 0N	0 0
12	Niger or Quorra R.	4 17N	6 4E
5	Nigg	57 43N	4 0W
9	Nij Kolinsk	69 45N	161 0E
3	Nijni-Novgorod	56 20N	44 15E
9	Nijnei Tungouska R.	65 0N	95 0E
12	Nikki	9 56N	2 26E
9	Nikolaevsk	53 0N	140 30E
3	Nikolsk	59 22N	45 35E
12	Nile, Blue, R. (Bahr el Azrek)	12 0N	35 0E
12	Nile R.	31 30N	30 25E
12	Nile R., First Cataract	24 10N	33 5E
12	Nile, Third Cataract	19 40N	30 15E
12	Nile, Fourth Cataract	18 45N	32 20E
12	Nile, Fifth Cataract	18 35N	38 30E
12	Nile, Sixth Cataract	16 20N	32 40E
12	Nile, White R. (Bahr el Abiad)	12 0N	32 0E
14	Nimrod	37 20N	91 20W
9	NinevehRuins	36 20N	43 20E
9	Ning-Po	29 51N	121 32E
14	Niobrarah R.	42 35N	99 0W
7	Nions, or Nyons	44 23N	5 8E

Map	Name.	Lat.	Long.
7	Niort	46 20N	0 27W
16	Nipe	20 42N	75 45W
9	Niphon I.	40 0N	140 0E
15	Nipissing Lake	46 17N	80 0W
15	Nipisiquit R.	47 26N	66 5W
10	Nirmul	19 8N	78 18E
10	Nishowra	31 56N	73 59E
7	Nismes	43 50N	4 22E
14	Nisqually, Ft.	47 8N	122 30W
3	Nissa	43 25N	21 56E
5	Nith R.	54 59N	3 34W
5	Nithsdale	55 15N	3 48W
10	Niti	30 48N	79 48E
10	Niti Pass	31 5N	80 0E
9	Niutschang	41 0N	122 20E
10	Nizampatnam	16 0N	80 42E
12	Njambi	11 25S	20 12E
18	Nob	31 52N	35 5E
6	Nobber	53 49N	6 45W
7	Nogent	48 30N	3 31E
7	Nogent le Rotrou	48 20N	0 47E
7	Noirmoutier I.	46 53N	2 5W
10	Nokur	29 7N	74 47E
11	Nonda, Coy.	16 0S	142 0E
10	Nondair	19 12N	77 20E
7	Nontron	45 31N	0 40E
13	Nootka Sound	49 35N	126 35W
7	Nord, dep.	50 40N	3 0E
15	Nord R.	45 41N	74 8W
8	Norden	53 35N	7 13E
8	Nordhausen	51 30N	10 48E
8	Nordheim	51 43N	9 59E
8	Nordlingen	48 52N	10 33E
6	Nore R.	52 26N	7 0W
14	Norfolk	36 50N	76 10W
4	Norfolk, Co.	52 40N	1 0E
11	Norfolk I.	28 58S	164 46E
4	North Allerton	54 20N	1 26W
13	North America, Continent	40 0N	100 0W
6	North Berwick	56 3N	2 43W
3	North Cape	71 10N	25 46E
9	North C., or Severni	68 55N	179 57E
14	North Fork, Arkansas R.	35 30N	97 30W
14	North Fork, Red R.	34 40N	100 50W
14	North Fork of Platte R.	42 0N	104 0W
13	North-lined L.	60 30N	98 56W
14	North Park	40 40N	106 0W
9	North, or Sievero-Vostotchnoi	C 78 20N	100 0E
3	North Sea	55 0N	3 0E
11	North West C.	21 47S	114 5E
4	Northampton	52 15N	0 54W
4	Northampton, Co.	52 25N	1 0W
4	Northleach	51 50N	1 50W
11	Northumberland, C.	38 3S	140 37E
4	Northumberland, Co.	55 30N	2 0W
11	Northumberland Is.	21 57S	150 44E
15	Northumberland Strait	46 10N	64 0W
4	Northwich	53 15N	2 32W
3	Norway, Coy.	63 0N	10 0E
13	Norway House	53 50N	98 0W
4	Norwich	52 38N	1 18E
12	Nosop R.	26 30S	20 0E
5	Noss I.	60 8N	1 0W
5	Noss Head	58 28N	3 4W
9	Nosyam C.	43 40N	146 8E
9	Noto C.	37 28N	137 22E
15	Notre Dame B. (Newfoundland)	49 45N	55 30W
15	Nottawasaga B.	44 41N	80 20W
4	Nottingham	52 57N	1 8W
4	Nottingham, Co.	53 25N	1 0W
12	Nouer R.	8 0N	30 30E
12	Nourse R.	17 25S	11 54E
15	Nova Scotia, prov.	45 0N	64 0W
12	Nova Modondа	11 12S	13 54E
3	Nova Zembla, I.	74 0N	60 0E
3	Novi-bazar	43 5N	20 36E
17	Novita	4 52N	76 45W
3	Novgorod	58 32N	31 10E
3	Novoi-Tcherkask	47 30N	40 25E
10	Nowanugger	22 20N	70 10E
10	Nowarry	22 22N	79 25E
10	Nowpauda	18 40N	84 25E
7	Noyon	49 34N	2 59E
12	Nubia, Coy.	19 0N	32 0E
15	Nuddya	23 25N	88 15E
14	Nueces R.	28 8N	99 0W
16	Nuevitas	21 28N	77 5W
17	Nuevo G.	42 53S	64 8W
10	Nugger (Bednore)	13 50N	75 5E
10	Nuldroog	17 47N	76 16E
10	Nun	28 30N	10 15W
12	Nun C.	28 46N	11 3W
12	Nun R.	28 42N	11 5W
12	Nun Wad R.	28 30N	10 15W
13	Nunarsoit	66 48N	48 5W
10	Nundiyatt	15 25N	78 25E
4	Nuneaton	52 31N	1 28W
12	Nunez R.	10 37N	14 42W
13	Nunivak I.	60 32N	165 3W
8	Nuremberg	49 27N	11 6E
10	Nurpore	32 16N	75 52E
10	Nurrah	20 5N	82 25E
10	Nursapore	15 8N	78 50E
10	Nuserabad	24 47N	90 20E
17	Nutrias	7 32N	69 20W
11	Nuyts Archip.	32 6S	132 6E
11	Nuyts Pt.	35 5S	116 38E
12	Nyanza L.	0 0	33 0E
12	Nyinyesi L.	14 0S	36 0E

O

Map	Name.	Lat.	Long.
1	Oahu, or Woahoo I.	21 20N	157 37W
4	Oakham	52 40N	0 44W
4	Oakhampton	50 44N	4 2W
12	Oasis, Western	25 50N	28 30E
5	Oban	56 25N	5 31W
9	Obdorsk	66 30N	67 40E
8	Ober Wesel	50 9N	7 40E
8	Ober Winter	50 37N	7 10E
8	Oberhausen	51 28N	6 50E
8	Oberstein	49 43N	7 18E
9	Obi, G. of	70 0N	75 0E
9	Obi R.	64 0N	67 5E
17	Ocana	8 8N	73 30W
16	Occa B.	18 15N	70 50W
1	Ocean Is.	8 54N	166 15E
8	Ochsenfurt	49 39N	10 5E
8	Ocker R.	52 25N	10 25E
16	Ococingo	16 59N	92 20W
16	Octavia B.	6 50N	77 36W
5	Odairn, L.	58 3N	6 22W
8	Oden-wald (Mts.)	49 40N	9 0E
3	Oder R.	53 25N	14 33E
3	Odessa	46 28N	30 44E
4	Odiham	51 14N	0 56W
5	Oe, Mull of	55 35N	6 18W
17	Oeiras	7 10S	42 50W
17	Oeiras	2 5S	50 0W
8	Oesel I.	58 30N	22 30E
8	Oettingen	48 57N	10 37E
8	Offenbach	50 5N	8 47E
8	Offenburg	48 27N	7 56E
14	Ogdensburg	44 40N	75 33W
14	Ogechee R.	32 25N	81 30W
11	O'Halloran Mt.	27 39S	135 30E
14	Ohio River	37 50N	88 0W
14	Ohio, State	40 25N	82 30W
8	Ohrdruf	50 50N	10 48E
8	Ohre R.	52 15N	11 30E
5	Oich, L.	57 3N	4 47W
7	Oignon R.	47 15N	5 30E
5	Oikel R.	57 58N	4 40W
7	Oise, dep.	49 30N	2 30E
7	Oise R.	49 9N	2 10E
3	Oka R.	56 0N	43 0E
3	Okansk	57 48N	55 10E
12	Okatumba	21 18S	17 20E
12	Okavare	20 20S	18 2E
9	Okhotsk	59 20N	143 14E
9	Oki Is.	36 30N	133 24E
13	Okkak	57 30N	62 30W
14	Okonagan R.	49 0N	119 10W
14	Okonagan, Ft.	48 15N	119 40W
9	Okotsk, Sea of	57 0N	150 0E
3	Oland I.	56 30N	17 10E
4	Oldbury	52 30N	2 0W
6	Oldcastle	53 46N	7 10W
8	Oldenburg	54 17N	10 54E
8	Oldenburg	53 8N	8 13E
8	Oldenburg, G. Duchy	53 0N	8 10E
8	Oldesloe	53 47N	10 23E
4	Oldham	53 32N	2 8W
16	Old Harbour	17 53N	77 6W
9	Olekma R.	58 0N	120 0E
9	Olekminsk	60 30N	119 30E
9	Olem R.	72 0N	110 0E
9	Olenek R.	70 0N	120 0E
7	Oléron	43 13N	0 36W
7	Oléron, I. d'	46 2N	1 24W
17	Olinda	7 58S	35 0W
9	Olintorsk C.	59 57N	170 19E
12	Oliphant's R.	31 38S	18 12E
17	Olivença	3 45S	69 15W
18	Olives, Mt. of	31 46N	35 1E
4	Ollerton	53 11N	1 2W
3	Olmutz	49 36N	17 17E
4	Olney	52 9N	0 42W
3	Olonetz	61 5N	33 5E
14	Olympia	47 3N	122 50W
14	Olympus, Mt.	47 45N	123 25W
9	Om R.	55 30N	76 0E
7	Omagh	54 36N	7 18W
17	Omaguas	4 20S	73 50W
14	Omaha City	41 21N	95 35W
9	Omaun, G. of	28 30N	60 0E
11	Ombay I.	8 30S	124 17E
7	Omeo L.	36 55S	147 45E
7	Omer, St.	50 45N	2 15E
16	Omoa	15 45N	88 1W
10	Omraottee	20 45N	77 45E
9	Omsk	54 57N	73 40E
12	Ondonga	18 15S	15 52E
3	Onega	63 53N	38 8E
3	Onega R.	62 50N	40 0E
3	Onega L.	61 30N	35 35E
14	Oneida, L.	43 10N	76 0W
9	Onekotan I.	49 19N	154 44E
10	Ongole	15 34N	80 8E
18	Ono	32 2N	34 52E
9	Onon R.	5[illegible] 0N	114 0E
10	Onore	14 15N	74 35E
14	Onslow B.	34 25N	77 20W
15	Ontario	44 5N	76 51W
15	Ontario L.	43 30N	78 0W
10	Oodeypore	24 36N	73 48E
10	Oodgheer	18 25N	77 10E
10	Oojem	23 9N	75 43E
10	Oolgir	26 5N	76 55E
10	Oomarkeir	19 35N	77 50E
13	Oonalaska I.	53 52N	166 32W
10	Oosccotta	13 15N	77 52E
10	Ootacamund	11 25N	76 40E
10	Ootuk	31 45N	67 20E
14	Opelousas	30 30N	92 1W
18	Ophrah	31 57N	35 19E
3	Oporto	41 8N	8 37W
11	Opotiki	38 0S	178 0E
12	Oran	35 44N	0 41W
17	Oran	22 40S	62 55W
7	Orange	44 8N	4 49E
12	Orange, or Gariep R.	28 38S	16 28E
17	Orange C.	4 23N	51 27W
12	Orange River Territory	29 0S	27 0E
6	Oranmore	53 16N	8 55W
16	Orchila I.	11 50N	66 14W
5	Orchy, Glen	56 27N	4 48W
5	Ord of Caithness	58 10N	3 31W
14	Oregon City	45 13N	122 45W
14	Oregon Territory	43 40N	118 30W
3	Orel	53 0N	36 4E
3	Orenburg	51 50N	55 9E
7	Orient, L.	47 44N	3 21W
15	Orignal, L'	45 38N	74 42W
17	Orinoco R.	8 42N	60 55W
10	Orissa, dist.	20 0N	84 0E
3	Oristano	39 54N	8 31E
5	Orkney Is.	59 10N	2 50W
5	Orkney and Shetland, Co.	59 45N	2 0W
1	Orkneys, Sth., Is.	60 50S	44 0W
7	Orleans	47 55N	1 54E
15	Orleans I.	46 56N	71 0W
15	Ogdensburg, New	29 57N	90 6W
4	Ormes, Gt., Hd.	53 20N	3 51W
4	Ormskirk	53 34N	2 54W
9	Ormus, Strait of	26 40N	56 50E
7	Orne, dep.	48 42N	0 3E
7	Orne R.	49 16N	0 15W
18	Ornithopolis	33 24N	35 17E
5	Orousay I.	56 1N	6 13W
5	Orrin, Glen	57 29N	4 48W
7	Ortegal C.	43 45N	7 56W
7	Orthes, or Orthez	43 32N	0 49W
4	Orton	54 28N	2 36W
16	Oruba I.	12 36N	70 8W
17	Oruro	18 0S	67 [illegible]W
4	Orsk	51 2[illegible]N	58 [illegible]E
4	Orwell R.	52 0N	1 12E
14	Osceola	38 4N	93 45W
8	Oschatz	51 17N	13 6E
15	Oskelanaio L.	48 40N	74 43W
8	Osnabruck	52 14N	8 4E
13	Osnaburg Ho.	51 20N	90 5W
1	Osnaburgh I.	21 54S	139 0W
17	Osorno	40 40S	73 2W
8	Oste R.	53 28N	9 10E
7	Ostend	51 14N	2 55E
8	Osterburken	49 27N	9 27E
8	Osterode	51 44N	10 18E
14	Oswego	43 25N	76 40W
4	Oswestry	52 51N	3 4W
12	Osy R.	1 30S	40 0E
11	Otago, Port	45 47S	170 50E
1	Otaheite, or Tahiti I.	17 29S	149 29W
17	Otavato	0 12N	75 25W
12	Otchombinde	21 5S	20 55E
4	Otley	53 52N	1 42W
11	Otou, or North C.	34 24S	173 1E
14	Ottawa	41 24N	88 57W
15	Ottawa	45 28N	75 40W
15	Ottawa R.	45 27N	74 0W
7	Otterndorf	53 47N	8 54E
4	Ottery, St Mary	50 44N	3 17W
11	Otway C.	38 51S	143 33E
10	Oude	26 48N	82 3E
10	Oude, prov.	27 0N	81 0E
7	Ouessant I., or Ushant I.	48 28N	5 3W
6	Oughter L.	54 1N	7 28W
6	Oughterard	53 26N	9 20W
13	Oukamok I.	55 59N	155 30W
9	Oulai-soutai	47 30N	96 30E
4	Ou[illegible]	52 30N	0 28W
9	O Kotan I.	49 19N	154 44E
13	Ou[illegible]mak I.	54 33N	164 50W
9	Ourga	48 20N	108 0E
17	Ouro Preto	20 30S	43 50W
4	Ouse R.	53 44N	1 0W
4	Ouse R.	52 46N	0 24E
15	Outard R.	49 5N	68 28W
17	Ovalle	30 40S	71 25W
12	Ovampo, Coy.	18 0S	16 0E
11	Ovens	36 20S	146 20E
3	Oviedo	43 22N	5 50W
6	Ovoca R.	52 47N	6 10W
16	Owasterra R.	13 35N	84 20W
14	Owen, Ft.	46 25N	113 50W
6	Owenkillew R.	54 43N	7 5W
6	Owenmore R.	54 8N	9 45W
14	Owens L.	36 30N	118 10W
15	Owen Sound, or Sydenham	44 32N	80 59W
11	Owen Stanley Mts	10 0S	148 0E
1	Owhyhee, or Hawaii I.	19 5N	155 49W
14	Owyhee R.	43 10N	117 30W
4	Oxford	51 46N	1 16W
4	Oxford, Co.	51 40N	1 25W
13	Oxford Ho.	54 53N	95 25W
14	Oxford, Port	42 52N	124 47W
17	Oyapok	4 15N	51 50W
17	Oyapok R.	3 30N	51 52W
14	Oyster B.	26 30N	81 50W
11	Oyster B.	42 36S	148 0E
16	Ozama R.	18 25N	69 54W

P

Map	Name.	Lat.	Long.
8	Paar R.	48 35N	11 15E
17	Paba, Mt.	4 50N	65 15W
5	Pabbay I.	57 45N	7 17W
14	Pacific City	46 18N	123 55W
1	Pacific Ocean	0 0	160 0W
9	Padaran C.	11 21N	108 59E
8	Paderborn	51 43N	8 45E
16	Padre, Pto	21 17N	76 42W
4	Padstow	50 32N	4 56W
11	Paihia	35 14S	174 6E
7	Paimboeuf	47 17N	2 2W
5	Paisley	55 51N	4 27W
9	Pakenham	52 50N	0 50E
10	Palamow	23 55N	84 2E
8	Palatinate, Upper	49 30N	12 0E
9	Palawan I.	10 0N	119 0E
16	Palenque	17 20N	92 32W
3	Palermo	38 6N	13 21E
7	Palisse	46 14N	3 36E
10	Pallaconda	18 40N	83 45E
10	Pallamcottah	8 42N	77 48E
6	Pallasgreen	52 33N	8 21W
10	Pallee	25 45N	73 20E
11	Palliser C.	41 38S	175 21E
2	Palmas, I.	28 51N	17 53W
12	Palmas C.	4 22N	7 44W
11	Palmerston C.	21 32S	149 32E
1	Palmerston Is.	18 4S	163 10W
14	Palmo, C.	23 10N	109 12W
1	Palmyra I.	5 50N	162 23W
10	Palte L.	28 50N	91 20E
7	Pamiers	43 8N	1 36E
14	Pamlico Sound	35 10N	75 50W
17	Pampas	36 20S	66 30W
17	Panama	8 56N	79 31W
17	Panama, G. of	8 0N	79 0W
16	Panama, Isthmus of	9 0N	80 0W
9	Panay I.	10 24N	122 6E
18	Paneas (Caesarea Philippi)	33 16N	35 42E
12	Pangani	5 20S	39 0E
10	Pangul	16 12N	78 10E
10	Panjim, or New Goa	15 28N	73 51E
11	Pantar I.	8 32S	123 59E
3	Pantellaria I.	36 51N	11 54E
17	Pao, El	8 40N	64 40W
5	Papa Westra I.	59 21N	2 53W
3	Papal States	43 0N	12 30E
5	Papastour I.	60 20N	1 43W
17	Paposo	25 2S	70 33W
2	Papua, or New Guinea	5 0S	141 0E
17	Para	1 28S	48 30W
17	Para, Rio	0 30S	48 0W
17	Paracatu	16 46S	46 55W
9	Paracels Is.	16 37N	112 50E
12	Paraceyla R.	19 40S	44 10E
17	Paraguana Pen.	12 0N	70 10W
17	Paragua, State	24 30S	56 20W
17	Paragua R.	24 30S	57 20W
17	Parahyba	7 5S	34 59W
17	Parahyba R.	7 6S	34 51W
17	Parahyba R.	2 52S	41 38W
17	Parahyba R.	21 45S	43 0W
17	Paramaribo	5 44N	55 13W
9	Paramushir I.	50 50N	155 26E
18	Paran, Wilderness of	31 0N	35 0E
17	Parana	31 59S	60 10W
17	Parana R.	30 0S	59 30W
17	Paranaguay	25 31S	48 28W
17	Paranahyba R.	18 50S	49 30W
17	Paranahyba R.	2 52S	41 38W
17	Paranapanema R.	22 45S	51 0W
16	Parasmina R.	10 22N	83 25W
17	Parati	23 15S	44 38W
8	Parchim	53 27N	11 48E
17	Pardo R.	20 30S	53 3[illegible]
17	Pardo, V. do Rio	29 58S	52 3[illegible]
17	Paria, G. of	10 20N	62 2[illegible]
16	Parida I.	8 5N	82 2[illegible]
17	Parime, Sra.	4 0N	63 [illegible]
17	Parina, Pt.	4 41S	81 2[illegible]
7	Paris	48 50N	2 2[illegible]
14	Paris	39 40N	92 [illegible]
14	Paris	33 40N	95 4[illegible]
16	Parita	7 52N	80 2[illegible]
3	Parma	44 48N	10 1[illegible]
13	Parry, C.	70 6N	123 3[illegible]
15	Parry I.	45 18N	80 1[illegible]
13	Parry Isles	76 30N	110 [illegible]
13	Parry, Mt.	82 20N	68 [illegible]
6	Parsonstown, or Birr	53 6N	7 5[illegible]
8	Partenkirchen	47 30N	11 1[illegible]
7	Parthenay	46 40N	0 1[illegible]
7	Pas de Calais, dep.	50 32N	2 1[illegible]
17	Pasasmayo	7 25S	79 3[illegible]
16	Pasion, R. de la	16 35N	91 [illegible]
11	Pasley C.	33 56S	123 2[illegible]
14	Paso, El	31 48N	106 2[illegible]
6	Passage	51 51N	8 2[illegible]
6	Passage	52 14N	6 5[illegible]
15	Passamaquoddy B. (N. Brunswick)	44 57N	66 5[illegible]
8	Passau	48 33N	13 2[illegible]
17	Pastaca R.	3 0S	76 4[illegible]
17	Pasto	1 10N	77 1[illegible]
17	Patagonia, Coy.	46 0S	70 [illegible]
9	Patani	7 0N	101 [illegible]
11	Paterson Inlet	45 24S	166 3[illegible]
9	Patience C.	48 52N	144 4[illegible]
10	Patna	25 32N	85 1[illegible]
16	Patook, Pt.	15 49N	84 1[illegible]
16	Patook R.	15 49N	84 1[illegible]
17	Patos, L. dos	31 30S	51 2[illegible]
10	Patree	19 17N	76 3[illegible]
4	Patrington	53 41N	0 [illegible]
1	Patrocino I.	28 9N	175 4[illegible]
12	Patta	2 9S	41 [illegible]
10	Pattunapuram	9 5N	76 5[illegible]
7	Pau	43 19N	0 2[illegible]
12	Paul de Loando, St.	8 48S	13 1[illegible]
12	Paul, St C.	5 50N	0 5[illegible]
15	Paul, St, I. (Magdalen Is.)	47 14N	60 [illegible]
2	Paul, St, I.	38 43S	77 3[illegible]
1	Paul, St, I.	1 10N	28 5[illegible]
17	Paulo, S.	23 27S	46 3[illegible]
14	Paul's, St.	44 58N	93 [illegible]
17	Pauxis, or Obydos	1 55S	54 5[illegible]
3	Pavlovsk	50 28N	40 [illegible]
10	Payne Gunga R.	19 30N	79 [illegible]
17	Payta	5 5S	81 [illegible]
17	Paz, La	16 32S	68 1[illegible]
13	Peabody B.	79 30N	64 [illegible]
13	Peace R.	58 5N	115 [illegible]
4	Peak, The	53 24N	1 5[illegible]
16	Pearl Is.	8 25N	78 5[illegible]
16	Pearl Cay, Lagoon	12 21N	83 3[illegible]
1	Pearl and Hermes Reef	27 48N	175 3[illegible]
16	Pearl R.	12 50N	83 3[illegible]
9	Pe-che-lee, G. of	38 30N	119 [illegible]
14	Peços R.	31 0N	102 [illegible]
14	Pedee, Gt., R.	34 30N	79 2[illegible]
16	Pedro Bank and Keys	17 36N	78 5[illegible]
16	Pedro, R., San	17 40N	91 3[illegible]
17	Pedro, San, or Rio Grande	32 15S	52 [illegible]
14	Pedro, R., St.	32 30N	110 2[illegible]
14	Pedro, S.	33 43N	118 1[illegible]
17	Pedro, St.	0 12S	66 5[illegible]
17	Pedro, S.	13 52S	64 5[illegible]
17	Pedro, S. de Atacama	22 48S	69 1[illegible]
5	Peebles	55 39N	3 1[illegible]
5	Peebles, Co.	55 37N	3 1[illegible]
4	Peel	54 13N	4 4[illegible]
11	Peel	32 27S	115 4[illegible]
13	Peel R.	65 20N	135 [illegible]
13	Peel R. (Nammoy)	30 0S	149 [illegible]
8	Peene R.	53 55N	13 5[illegible]
12	Pegasus, Port.	47 12S	167 4[illegible]
8	Pegau	51 9N	12 [illegible]
8	Pegnitz	49 47N	11 5[illegible]
8	Pegnitz R.	49 30N	11 1[illegible]
9	Pegu, prov.	18 0N	96 [illegible]
9	Peiho R.	39 30N	117 [illegible]
3	Peipus L.	58 30N	27 5[illegible]
9	Pekin	39 54N	116 2[illegible]
9	Pe-ling Mt.	34 0N	107 [illegible]
15	Pelee I.	41 46N	82 [illegible]
15	Pelee Pt.	41 52N	82 3[illegible]
9	Pelew Is.	8 45N	134 [illegible]
18	Pella	32 29N	35 4[illegible]
11	Pellew I.	15 29S	137 [illegible]
13	Pelly Banks	61 32N	135 [illegible]
13	Pelly, Ft.	51 48N	[illegible]

Map	Name	Lat.	Long.
13	Pelly L.	65 45N	100 40W
7	Pelvoux M.	44 55N	6 29E
12	Pemba I.	5 29S	39 42E
4	Pembridge	52 13N	2 51W
4	Pembroke	51 41N	4 57W
15	Pembroke	45 45N	77 3W
4	Pembroke, Co.	51 40N	4 35W
9	Penang I.	5 25N	100 14E
17	Penas, G. of	47 20S	75 0W
17	Penedo	10 0S	36 35W
5	Penicuick	55 49N	3 13W
4	Penistone	53 31N	1 38W
9	Penjinsk	62 10N	163 40E
9	Penjinsk, G. of	60 0N	161 0E
4	Penkridge	52 43N	2 6W
10	Pennair R.	14 30N	80 0E
10	Pennakonda	14 12N	77 35E
14	Pennsylvania, State	41 5N	78 0W
14	Penobscot B.	44 10N	68 50W
14	Penobscot R.	45 0N	68 45W
12	Penon de Velez	35 10N	4 10W
4	Penrith	54 40N	2 46W
1	Penrhyn I.	8 55S	158 6W
14	Pensacola	30 20N	87 17W
5	Pentland Frith	58 43N	3 14W
5	Pentland Hills	55 50N	3 24W
3	Penza	53 15N	44 59E
4	Penzance	50 7N	5 31W
8	Penzlin	53 32N	13 3E
14	Peoria	40 40N	89 45W
14	Pepin, L.	44 38N	92 30W
9	Perak	4 20N	101 15E
15	Perce R.	48 38N	65 0W
7	Perdu M.	42 42N	0 0
3	Perekop	46 7N	33 43E
15	Peribonea R.	49 0N	71 48W
7	Perigueux	45 11N	0 45E
3	Perm	58 7N	56 10E
10	Permacail	12 20N	79 45E
17	Pernagoa	10 5S	44 59W
17	Pernambuco	8 3S	34 51W
3	Pernau	58 23N	24 30E
11	Peron Mt.	30 7S	115 9E
7	Peronne	49 55N	2 55E
7	Perpignan	42 43N	2 53E
4	Pershore	52 7N	2 4W
9	Persia, Coy.	35 0N	52 0E
9	Persian Gulf	26 0N	52 0E
10	Pertabgurh	20 44N	80 20E
10	Pertabgurh	24 2N	74 50E
5	Perth	56 25N	3 26W
11	Perth	31 57S	115 52E
15	Perth	44 54N	76 15W
5	Perth, Co.	56 29N	3 54W
17	Peru, Coy.	11 0S	74 40W
9	Peru Is.	21 30N	141 30E
10	Peshawur	34 0N	71 33E
3	Pesth	47 30N	19 5E
3	Petshora R.	66 0N	53 0E
16	Peten, L.	17 5N	90 45W
15	Peter, St., L.	46 11N	72 53W
1	Peter, St., I.	68 57S	90 46W
4	Peterborough	52 35N	0 14W
15	Peterborough	44 20N	78 18W
5	Peterhead	57 30N	1 46W
14	Peter's, St., R.	44 40N	95 0W
14	Petersburg	37 15N	77 32W
3	Petersburg, St.	59 56N	30 19E
4	Petersfield	51 1N	0 56W
3	Peterwardein	45 18N	19 56E
15	Petewawa R.	46 0N	77 41W
18	Petra (Sela)	30 20N	35 40E
[illegible]	Petropavlosk	53 20N	158 45E
3	Petrozavodsk	61 45N	34 20E
3	Pete Strait	69 30N	60 0E
6	Pettigoe	54 33N	7 44W
9	Petty Lao States	19 0N	103 0E
4	Petworth	50 59N	0 37W
8	Pfaffenhofen	48 32N	11 30E
8	Pfarrkirchen	48 26N	12 57E
8	Pforzheim	48 53N	8 44E
10	Phaidi-pholo Atoll Is.	5 25N	73 38E
10	Pha-lee-dou Atoll Is	3 27N	73 44E
18	Pharpar R.	33 22N	36 10E
18	Phasaelis	32 3N	35 28E
18	Phiala L.	33 15N	35 47E
14	Philadelphia	39 57N	75 9W
18	Philadelphia (Rabbath Ammon)	31 58N	36 0E
12	Philip, de Benguela, St.	12 33S	13 24E
5	Philiphaugh	55 33N	2 55W
9	Philippine Is.	10 0N	124 0E
12	Philippolis	30 25S	25 40E
18	Philippopolis	32 29N	35 39E
6	Philipstown	53 18N	7 17W
18	Philistines, Land of	31 35N	34 40E
11	Phillip, Port	38 18S	144 42E
18	Phoenice, Coy	33 25N	35 20E
1	Phoenix Is.	3 26S	171 0W
9	*Piasina R.*	*73 0N*	*85 0E*
7	*Pic du Midi M.*	*42 51N*	*0 25W*
7	*Pic de Mont Calm, M.*	*42 38N*	*1 25E*

Map	Name	Lat.	Long.
7	Pic Nethou M., or Maudit M.	42 37N	0 41E
4	Pickering	54 14N	0 44W
15	Picogome L.	49 43N	71 5W
15	Picton	44 0N	77 10W
15	Pictou (Nova Scotia)	45 42N	62 46W
3	Pielis L.	63 20N	30 0E
12	Pierre, St.	9 20S	50 50E
16	Pierre, St.	14 40N	61 11W
15	Pierre, St, I. (Newfoundland)	46 46N	56 12W
7	Pierre, St (Guernsey)	49 27N	2 23W
14	Pike's Peak	38 50N	105 5W
17	Pilcomayo R.	21 0S	61 30W
8	Pilsen	49 43N	13 23E
6	Pilltown	52 20N	7 19W
16	Pinal	22 23N	83 25W
3	Pindus Mt.	39 25N	21 25E
16	Pine Is.	24 40N	81 25W
11	Pines, I. of	22 38S	167 25E
3	Pinega R.	60 30N	46 0E
11	Pinjarra	32 33S	115 54E
15	Pino, Pt. aux	42 16N	81 50W
16	Pinos, I. de	21 37N	83 13W
3	Pinsk	52 8N	25 59E
18	Pirathon	32 12N	35 12E
8	Pirmasens	49 11N	7 40E
8	Pirna	50 56N	13 57E
12	Pisania	13 50N	14 30W
17	Pisco	13 43S	76 17W
8	Pisek	49 16N	14 10E
10	Pisheen, Val. of	30 40N	66 58E
17	Pitangui	19 32S	45 15W
17	Pitangui	24 20S	49 45W
1	Pitcairn I.	25 3S	130 8W
3	Pitea	65 19N	21 30E
3	Pitea R.	65 30N	21 20E
7	Pithiviers	48 11N	2 14E
17	Pitos	25 50S	65 0W
5	Pitsligo	57 41N	2 8W
1	Pitt I.	65 20S	6 40W
1	Pitt Is.	3 21N	172 58E
14	Pitt, Mt.	42 16N	122 12W
14	Pitt R.	41 0N	121 0W
5	Pittenweem	56 13N	2 43W
14	Pittsburg	40 25N	79 55W
5	Pitsligo, New	57 36N	2 13W
16	Pittstown	22 45N	74 20W
5	Pladda I.	55 26N	5 8W
11	Planaire Shs.	19 40S	120 20E
15	Plancentia B (Newfoundland)	47 15N	54 4W
10	Plassey	23 47N	88 20E
14	Plata, Sierra de la	37 30N	109 0W
18	Platanum	33 42N	35 26E
16	Plate, Pto.	19 48N	70 59W
17	Plato, Rio de la	35 0S	56 30W
14	Platte City	39 25N	94 35W
14	Platte R.	41 0N	98 0W
8	Plattling	48 47N	12 52E
8	Plau	53 28N	12 13E
8	Plauen	50 30N	12 8E
14	Pleasant, Pt.	38 55N	81 52W
11	Plenty, B. of	38 0S	177 0E
12	Plettenberg, B.	34 4S	23 22E
8	Ploen	54 9N	10 24E
7	Ploermel	47 57N	2 23W
7	Plomb de Cantal Mt.	45 4N	2 45E
7	Plombiers	47 58N	6 30E
18	Plover I.	71 0N	176 15W
4	Plymouth	50 22N	4 10W
16	Plymouth (Montserrat)	16 44N	62 10W
11	Plymouth, New	38 58S	174 11E
4	Plymouth Sd.	50 18N	4 10W
4	Plynlimmon M.	52 28N	3 44W
3	Po R.	44 48N	12 22E
9	Po-yang L.	29 0N	117 0E
4	Pocklington	53 56N	0 46W
12	Pogoro R.	9 0S	37 0E
10	Pokrun	26 50N	72 0E
15	Poile la B, (Newfoundland)	47 40N	58 25W
15	Point Levi	46 49N	71 11W
16	Pointe-a-Pitre	16 10N	61 32W
7	Poitiers	47 35N	0 22E
7	Pol, St.	50 23N	2 20E
3	Poland, Coy	51 0N	21 0E
7	Poligny	46 50N	5 43E
10	Pollasurra	19 42N	84 53E
3	Polotsk	55 31N	28 48E
3	Poltava	49 38N	34 32E
4	Polton	52 8N	0 13W
1	Polynesia	20 0S	170 0W
17	Pomaroon R.	7 36N	58 56W
12	Pomba	12 58S	40 10E
16	Pompatar	10 59N	63 54W
10	Ponany	10 25N	76 3E
16	Ponce	17 55N	66 45W
10	Pondicherry	11 55N	79 49E
13	Ponds B.	72 45N	76 40W
7	*Pons, St.*	*43 30N*	*2 46E*
7	*Pont Audemer*	*49 21N*	*0 29E*
7	*Pont-l'-Évêque*	*49 17N*	*0 9E*
7	*Pontarlier*	*46 57N*	*6 20E*

Map	Name	Lat.	Long.
7	Pontivy	48 5N	3 0W
4	Pontefract	53 41N	1 19W
7	Pontoise	49 4N	2 6E
4	Pontypool	51 42N	3 2W
4	Poole	50 41N	1 58W
5	Pooltiel, L.	57 27N	6 43W
10	Poonah	18 25N	73 55E
10	Poorbunder	21 38N	69 42E
10	Pooree (Juggernaut)	19 50N	85 56E
9	Poromoushir I.	50 50N	155 26E
18	Porphyrion	33 40N	35 25E
16	Port Antonio	18 10N	76 32W
11	Port Augusta	32 28S	137 45E
16	Port au Prince	18 33N	72 21W
15	Port au Port B. (Newfoundland)	48 50N	58 40W
9	Port Blair	12 0N	92 50E
12	Port Beaufort	34 45S	20 28E
11	Port Bowen	22 29S	150 48E
4	Port Clarence	54 35N	1 13W
15	Port Colborne	42 55N	79 17W
11	Port Curtis	23 52S	151 27E
11	Port Danger	28 10S	153 25E
15	Port Daniel	48 12N	65 0W
11	Port Davey	43 21S	145 56E
11	Port Denison	20 0S	148 25E
15	Port Dover	42 49N	80 15W
12	Port Elizabeth	34 0S	25 5E
12	Port Francis	33 45S	26 5E
15	Port Franks	43 15N	81 50W
5	Port Glasgow	55 56N	4 41W
12	Port Grand	20 22S	57 45E
11	Port Gregory	28 0S	114 20E
11	Port Grey	28 40S	114 30E
15	Port Hood (Cape Breton I.)	46 0N	61 36W
15	Port Hope	43 57N	78 18W
9	Port Imperial	49 30N	140 0E
11	Port Jackson	33 51S	151 18E
11	Port Lincoln	34 40S	136 0E
12	Port Louis	20 9S	57 31E
11	Port Lyttleton	44 20S	173 0E
11	Port Macquarrie	31 25S	152 57E
4	Port Madoc	52 56N	4 8W
6	Port Magee	51 53N	10 21W
16	Port Maria	18 20N	76 53W
15	Port Medway	44 7N	64 35W
12	Port Natal Pt.	29 53S	31 2E
11	Port Nicholson	41 27S	174 53E
11	Port Otago	45 47S	170 50E
5	Port Patrick	54 50N	5 6W
11	Port Pegasus	47 12S	167 40E
11	Port Phillip	38 18S	144 42E
14	Port Royal	32 7N	80 34W
16	Port Royal	17 56N	76 51W
6	Port Rush	55 12N	6 39W
16	Port Spain, Trinidad	10 38N	61 32W
17	Port Santa Cruz	50 9S	68 22W
11	Port Stephens	32 47S	152 12E
11	Port Wakefield	34 10S	138 15E
6	Portadown	54 25N	6 27W
6	Portaferry	54 23N	5 33W
15	Portage du Fort	45 37N	76 40W
6	Partarlington	53 9N	7 11W
5	Portaskaig	55 50N	6 7W
17	Porteira	16 40S	44 25W
12	Portendik	18 5N	16 10W
6	Portglenone	54 52N	6 28W
16	Portillo	19 50N	77 5W
14	Portland	43 39N	70 15W
14	Portland	45 30N	122 55W
11	Portland B.	38 30S	142 10E
4	Portland Bill	50 31N	2 26W
4	Portland, I. of	50 31N	2 25W
16	Portland Pt.	17 43N	77 10W
6	Portlaw	52 16N	7 19W
15	Portneuf	46 42N	71 54W
15	Portneuf R.	48 37N	69 5W
17	Porto Allegre	29 59S	51 12W
17	Porto Bello	9 32N	79 38W
17	Porto Cabello	10 29N	68 0W
7	Porto, G. of (Corsica)	42 15N	8 20E
16	Porto Rico, City	18 29N	66 7W
16	Porto Rico I.	18 10N	66 30W
12	Porto Santo I.	33 5N	16 19W
17	Porto Seguro	16 26S	38 58W
7	Porto Vecchio (Corsica)	41 35N	9 20E
5	Portobello	55 57N	3 7W
5	Portree	57 25N	6 12W
4	Portsmouth	50 48N	1 6W
14	Portsmouth	43 3N	70 4W
14	Portsmouth	36 45N	76 20W
14	Portsmouth	38 45N	82 45W
5	Portsoy	57 41N	2 40W
3	Portugal, Coy	40 0N	7 0W
6	Portumna	53 5N	8 13W
3	Posen	52 25N	16 54E
1	Possession C.	63 45S	61 50W
2	Possession I.	46 30S	51 20E
8	Possneck	50 43N	11 34E
14	Potomac R.	38 0N	77 0W
17	Potosi	19 35S	65 23W
8	Potsdam	52 23N	13 3E
4	Poulton	53 51N	2 59W
10	Powree	25 40N	77 20E

Map	Name	Lat.	Long.
16	Poyas R.	15 2N	85 10W
7	Prades	42 40N	2 26E
17	Prado	17 30S	39 15W
3	Praga	52 15N	21 5E
3	Prague	50 5N	14 24E
15	Prairie, La	45 25N	73 28W
3	Presburg	48 8N	17 8E
15	Prescott	44 43N	75 31W
14	Presidio del Norte	29 35N	104 28W
14	Presidio del Rio Grande	28 20N	100 33W
4	Presteign	52 16N	2 59W
4	Preston	53 45N	2 42W
15	Preston	43 27N	80 24W
11	Preston C.	20 30S	116 5E
5	Prestonpans	55 58N	2 58W
14	Preuss L.	38 29N	113 58W
15	Prince Edward Co.	44 0N	77 25W
15	Prince Edward I., prov.	47 4N	64 1W
2	Prince Edward's Is.	46 45S	37 18E
13	Prince Patrick I.	76 50N	119 0W
13	Prince Regent Inlet	73 0N	90 30W
11	Prince Regent's R.	15 16S	125 7E
13	Prince of Wales, C.	65 50N	168 2W
11	Prince of Wales, C.	22 30S	166 30E
13	Prince of Wales I.	55 30N	132 20W
11	Prince of Wales Is.	10 37S	142 18E
13	Prince of Wales Land	72 30N	99 0W
13	Prince of Wales Strait	72 0N	118 35W
12	Princes I.	1 43N	7 23E
11	Princess Charlotte B.	14 0S	143 30E
14	Princeton	37 8N	87 58W
15	Princetown (Prince Edward I.)	46 34N	65 47W
17	Principe de Beira, Ft.	12 20S	64 25W
3	Pripet R.	51 7N	30 20E
7	Privas	44 44N	4 36E
9	Prome	18 50N	95 5E
14	Providence	42 0N	71 20W
16	Providence Channel	26 10N	78 25W
16	Providence, G. of	24 30N	77 30W
12	Providence I.	9 10S	51 7E
16	Providence, New	25 0N	77 21W
16	Providence, Old, I.	13 21N	81 23W
16	Providenciales I.	21 45N	72 15W
7	Provins	48 34N	3 16E
13	Prudhoe Land	78 0N	70 0W
3	Prussia, Coy	52 0N	15 0E
3	Pruth R.	45 45N	28 15E
13	Prybilov Is.	57 0N	170 0W
3	Pskov	57 50N	28 15E
18	Ptolemais (Accho)	32 55N	35 5E
15	Pubnico (Nova Scotia)	43 39N	65 44W
16	Puebla Nuevo	8 10N	81 42W
14	Pueblo	35 20N	104 42W
14	Puerco R.	33 30N	104 35W
16	Puercost Pt.	7 10N	80 28W
16	Puerto Principe	21 20N	77 48W
10	Pulicat	13 25N	80 18E
10	Pulicat L.	13 40N	80 10E
9	Pulo Condore Is.	8 40N	106 41E
5	Pulteneytown	58 26N	3 8W
10	Punach	33 50N	74 20E
10	Punderpore	17 40N	75 20E
10	Punganore	13 20N	78 32E
12	Pungo Andongo	9 45S	15 20E
10	Punjaub, prov.	31 30N	74 0E
10	Punnah	24 43N	80 18E
10	Punnailah	32 15N	70 50E
10	Punnair R.	12 0N	79 0E
17	Puno	15 45S	70 1W
4	Purbeck, I. of	50 40N	2 0W
10	Purneah	25 51N	87 28E
10	Purrananda	18 20N	75 32E
17	Purus R.	5 50S	63 0W
10	Puttun Somnauth	20 55N	70 25E
17	Putumayo, or Ica R.	2 0S	78 30W
7	Puy, le	45 3N	3 53E
7	Puy de Dôme, dep.	45 40N	3 5E
7	Puy de Dôme, M.	45 45N	2 57E
4	Pwllheli	52 54N	4 25W
14	Pyramid L.	40 0N	119 45W
7	Pyrenees Basses, dep.	43 20N	0 40W
7	Pyrenees Hautes, dep.	43 0N	0 15E

Map	Name	Lat.	Long.
7	Pyrenees Orientales, dep.	42 35N	2
8	Pyrmont	52 0N	9

Q

Map	Name	Lat.	Long.
8	Quakenbruck	52 40N	7
12	Quango R. (Coango)	7 0S	18
15	Quebec	46 49N	71
15	Quebec, dist. (Canada East)	47 0N	72
9	Quedah	6 6N	100
8	Quedlinburg	51 48N	10
17	Queen Adelaide Archip.	51 30S	75
13	Queen Charlotte I.	53 0N	132
11	Queen Charlotte I.	11 10S	165
13	Queen Charlotte Sound	51 50N	128
6	Queen's Coy.	53 0N	7
5	Queensberry Hill	55 16N	3
5	Queensferry	55 59N	3
11	Queensland, Colony	25 0S	148
6	Queenstown, or Cove	51 51N	8
9	Quelpaert I.	33 29N	126
7	Quentin, St.	49 51N	3
16	Quesaltenango	15 1N	91
10	Quetta (Shawl)	30 10N	66
7	Quiberon Pen.	47 30N	3
17	Quibo I.	7 31N	81
12	Quibumby	15 34S	13
12	Quicombo	11 20S	13
12	Quillimane	18 1S	37
12	Quiloa	8 57S	39
10	Quilon	8 53N	76
7	Quimper	47 52N	4
7	Quimperle	47 54N	3
9	Quinhon	13 44N	109
15	Quinzes, Les L.	47 41N	78
5	Quiraing Mt.	57 38N	6
11	Quiros Is. (Torres)	13 0S	166
12	Quisange	12 18S	14
14	Quitman	32 50N	95
17	Quito	0 12S	78
16	Quito Sueño Bank	14 8N	81
5	Quoich, L.	57 5N	5
12	Quorra, or Niger R.	4 17N	6
6	Quoylach B.	51 42N	10

R

Map	Name	Lat.	Long.
5	Raasay I.	57 25N	6
5	Raasay, Sound of	57 27N	6
12	Rabatt	33 50N	7
12	Rabba	9 10N	5
18	Rabbath Ammon (Philadelphia)	31 58N	36
18	Rabbath-Moab, or Ar of Moab, or Areopolis	31 19N	35
15	Race C. (Newfoundland)	46 40N	53
1	Radack Chain	10 0N	171
4	Radnor, Co.	52 20N	3
4	Radnor, New	52 14N	3
18	Ragaba	32 17N	35
16	Ragged Is.	22 12N	7
3	Ragusa	42 38N	1
10	Raichoor	16 10N	7
17	Rainha	10 44S	4
10	Rajahmundry	17 3N	8
10	Rajahnuggur	11 20N	7
10	Rajgurh	28 36N	7
10	Rajkote	22 15N	7
10	Rajmahal	25 5N	
10	Rajnugur	24 32N	
10	Rajpooree	18 16N	
10	Rajpootana, Coy.	27 0N	
10	Rajpura	31 45N	
10	Rakas Tal L (Tso Langak)	30 50N	
10	Rala	32 27N	
14	Raleigh	35 45N	
14	Raleigh B.	35 10N	
1	Ralick Chain	8 0N	
10	Rama	25 38N	
18	Ramah	31 51N	
18	Ramah	33 8N	
18	Ramah	32 57N	
7	Rambert, St.	45 18N	
7	Rambouillet	48 41N	
15	Ramea Is. (Newfoundland)	47 32N	
10	Rameserum	9 18N	
10	Ramghurry	18 30N	
10	Ramgur	23 45N	
10	Ramnad	9 21N	

Map	Name	Lat.	Long.
10	Ramnayhur	27 4N	81 19E
10	Ramnuggur	32 20N	73 53E
6	Ramor, L.	53 49N	7 5W
18	Ramoth-gilead	32 9N	35 47E
10	Rampore	24 10N	91 10E
10	Rampore	28 46N	80 26E
10	Rampore	31 20N	77 36E
9	Ramree I.	19 20N	94 0E
4	Ramsey	52 28N	0 8W
4	Ramsey	54 19N	4 22W
4	Ramsey I.	51 51N	5 20W
4	Ramsgate	51 19N	1 25E
6	Randalstown	54 45N	6 19W
10	Ranegunge	23 37N	87 12E
10	Rangdum	33 56N	76 20E
9	Rangoon	16 48N	96 15E
9	Rangoon R.	16 47N	96 10E
5	Rannoch, L.	56 41N	4 20W
6	Raphoe	54 52N	7 35W
10	Raptee R.	27 30N	82 30E
1	Rarotonga I.	21 11S	159 47W
12	Ras al-Halal C.	33 0N	22 0E
12	Ras al-Milhr C.	31 50N	25 5E
12	Ras Asuad C.	4 34N	48 6E
12	Ras Awath C.	5 32N	48 40E
9	Ras-el Had C.	22 23N	59 55E
9	Ras-el-Jezireh C.	19 10N	57 55E
9	Ras Fartak C.	15 39N	52 10E
12	Ras Hafoon C.	10 26N	51 22E
12	Ras Khyle C.	7 43N	49 45E
12	Ras Maber C.	9 29N	50 50E
8	Rastadt	48 50N	8 13E
7	Rat, Pass de	42 40N	1 5E
6	Rathangan	53 13N	6 59W
6	Rathcoole	53 17N	6 28W
6	Rathcormack	52 5N	8 19W
6	Rathdangan	52 55N	6 32W
6	Rathdowney	52 50N	7 35W
6	Rathdrum	52 50N	6 14W
6	Rathfryland	54 14N	6 10W
6	Rathkeale	52 31N	8 57W
6	Rathlin I.	55 17N	6 11W
6	Rathmelton	55 2N	7 38W
6	Rathowen	53 39N	7 31W
5	Rattray Hd.	57 37N	1 49W
8	Ratzeburg	53 43N	10 47E
8	Raube Alp (Mts.)	48 25N	9 4E
10	Raunieh	29 33N	74 53E
10	Ravee R.	31 0N	73 30E
4	Ravenglass	54 22N	3 24W
8	Ravensburg	47 47N	9 37E
10	Rawul Pindee	33 39N	73 1E
10	Rawutsir	25 7N	70 34E
15	Ray C. (Newfoundland)	47 37N	59 18W
10	Raybach	16 28N	74 55E
4	Rayleigh	51 35N	0 36E
5	Rayne	57 22N	2 33W
7	Raz, Bec du	48 2N	4 43W
7	Ré, I. de, or Rhe I.	46 14N	1 33W
4	Reading	51 28N	0 58W
16	Realejo	12 32N	87 0W
5	Reay	58 33N	3 48W
11	Recherche Archipelago	34 30S	122 30E
11	Recherche I. (Vanikoro)	11 37S	166 49E
17	Recife	8 0S	34 59W
8	Recknitz R.	54 5N	12 35E
6	Red B.	55 4N	6 2W
14	Red Fork, Arkansas R.	36 40N	99 0W
15	Red Indian Pond (Newfoundland)	48 45N	56 35W
14	Red River	31 50N	93 0W
13	Red River Settlement	50 0N	97 30W
9	Red Sea	20 0N	40 0E
4	Redcar	54 36N	1 3W
7	Redon	47 40N	2 5W
16	Redonda I.	16 55N	62 18W
11	Redoubt I.	19 36S	119 6E
4	Redruth	50 14N	5 14W
4	Reedham	52 34N	1 32E
4	Reeth	54 24N	1 57W
8	Regen R.	49 10N	12 20E
18	Rehob	32 24N	35 33E
12	Rehoboth	23 30S	16 52E
8	Reichenberg	50 48N	15 3E
8	Reichenhall	47 43N	12 53E
8	Reidlengen	48 9N	9 28E
4	Reigate	51 14N	0 12W
3	Reikiavik	64 8N	21 55W
13	Reliance, Ft.	62 59N	108 50W
7	Remiremont	48 1N	6 36E
8	Rendsburg	54 18N	9 40E
5	Renfrew	55 53N	4 24W
5	Renfrew, Co.	55 49N	4 32W
11	Rennell I.	11 38S	160 41E
8	Rennerod	50 45N	8 3E
7	Rennes	48 7N	1 42W
7	Reolle, La	44 35N	0 2W
14	Republican Fk., Missouri R.	40 0N	98 15W
11	Repulse B.	20 37S	148 55E
13	Resolution, C.	61 30N	64 30W
13	Resolution, Ft.	61 5N	113 30W
5	Resort, L.	58 3N	7 2W
4	Retford, E.	53 18N	0 56W
7	Rethel	49 34N	4 22E

Map	Name	Lat.	Long.
13	Return Reef	70 25N	148 30W
18	Reuben, Tribe of	31 40N	35 45E
12	Reunion, or Bourbon I.	21 16S	55 48E
8	Reuss, Principality	50 30N	11 50E
3	Revel	59 26N	24 45E
14	Revilla	27 1N	99 35W
13	Revillagigedo Is.	18 0N	112 0W
10	Rewah	24 31N	81 20E
10	Rewah, State	24 20N	82 0E
16	Rey, I. del	8 20N	78 55W
17	Rey, Port	45 50S	73 59W
8	Rezat R.	49 15N	10 50E
17	Rezende	22 20S	44 10W
4	Rhayader	52 18N	3 30W
7	Rheims	49 15N	4 1E
8	Rheina	52 17N	7 21E
7	Rhin, Bas, dep.	48 35N	7 30E
7	Rhin, Haut, dep.	47 45N	7 10E
3	Rhine R.	51 40N	6 35E
14	Rhode I., State	41 40N	71 32W
9	Rhodes I.	36 26N	28 16E
8	Rhön Gebirge Mts.	50 30N	10 0E
7	Rhone, Bouches du, dep.	43 30N	5 0E
7	Rhone, dep.	45 40N	4 40E
7	Rhone R., W. Mouth	43 20N	4 41E
18	Rhose	32 35N	36 35E
5	Rhynie	57 20N	2 51W
3	Riazan	54 38N	39 53E
4	Ribble R.	53 45N	2 42W
15	Ribbon R.	48 5N	74 0W
7	Riberac	45 15N	0 0E
8	Ribnitz	54 15N	12 26E
15	Rice L.	44 12N	78 8W
11	Riche C.	34 40S	117 50E
11	Riche I.	8 2S	147 57E
15	Richelieu R.	46 0N	73 10W
15	Richer Château	47 0N	71 4W
15	Richibucto, or Liverpool (New Brunswick)	46 40N	64 56W
4	Richmond	54 25N	1 44W
4	Richmond	51 28N	0 18W
14	Richmond	29 35N	95 55W
14	Richmond	37 34N	77 30W
15	Richmond	45 41N	71 9W
15	Richmond B. (Prince Edward I.)	46 32N	63 50W
4	Rickmanworth	51 38N	0 28W
15	Rideau R.	44 53N	75 55W
8	Riesa	51 18N	13 18E
3	Riga	56 57N	24 6E
3	Riga, G. of	57 30N	23 30E
13	Riley, C.	74 50N	92 10W
14	Riley, Ft.	39 5N	96 35W
18	Rimea	32 52N	36 27E
18	Rimmon	31 55N	35 19E
3	Rimnik	45 25N	27 4E
15	Rimouski	48 26N	68 33W
4	Ringwood	50 52N	1 47W
17	Rio de la Plata	35 0S	56 30W
14	Rio Grande	26 30N	98 59W
12	Rio Grande, R.	12 0N	15 0W
14	Rio Grande del Norte, R.	29 30N	102 0W
17	Rio Grande do Norte	5 45S	35 12W
17	Rio Janeiro	22 54S	43 9W
17	Riobamba	2 50S	78 59W
17	Rioja	29 2S	67 45W
17	Rioja, prov.	29 30S	68 20W
7	Riom	45 54N	3 3E
4	Ripley	54 3N	1 34W
4	Ripon	54 8N	1 32W
15	Ristigouche R.	47 55N	67 0W
11	Rivoli B.	38 0S	140 0E
9	Riyad, er	24 40N	46 20E
5	Roag, L.	58 14N	6 58W
14	Roanoke R.	36 20N	77 30W
6	Robe R.	53 39N	9 13W
8	Robel	53 23N	12 35E
16	Robinal	15 17N	90 41W
11	Robinson R.	16 0S	137 0E
3	Roca C.	38 47N	9 30W
4	Rochdale	53 37N	2 11W
15	Roche Coupee R.	48 45N	73 37W
7	Rochechouart	45 50N	0 49E
7	Rochefort	45 57N	0 57W
7	Rochelle, La	46 9N	1 9W
4	Rochester	51 23N	0 30E
14	Rochester	43 2N	77 48W
8	Rochlitz	51 3N	12 45E
14	Rock Island	41 32N	90 30W
14	Rock R.	41 45N	90 0W
11	Rockingham B.	18 9S	146 10E
14	Rockport	42 48N	89 0W
15	Rocks, B. of	50 40N	59 18W
13	Rocky Mountains	56 0N	120 0W
7	Rocroy	49 56N	4 32E
8	Roder R.	51 12N	13 45E

Map	Name	Lat.	Long.
7	Rodez	44 21N	2 34E
2	Rodrigue I.	19 41S	63 25E
6	Roe R.	55 0N	6 56W
11	Roebuck B.	18 0S	122 20E
10	Rohilcund, Tract of Coy	29 0N	79 0E
10	Rohtuk	28 57N	76 34E
12	Rokelle R.	9 0N	13 0W
3	Romagna	45 37N	8 20E
16	Roman, C. San	12 11N	70 7W
14	Romano, C.	25 51N	81 56W
16	Romano, Cayo	22 27N	78 19W
7	Romanshorn	47 34N	9 21E
13	Romanzov, C.	61 49N	166 18W
3	Rome	41 54N	12 27E
4	Romford	51 34N	0 10E
4	Romney, New	50 59N	0 56E
7	Romorantin	47 21N	1 45E
4	Romsey	51 0N	1 29W
5	Rona I.	57 33N	5 59W
5	Rona I.	57 29N	7 8W
5	Ronaldsha, North I.	59 23N	2 24W
5	Ronaldsha, South, I.	58 48N	2 58W
8	Ronneberg	50 51N	12 12E
10	Roorkee	29 50N	77 50E
6	Roosky	53 50N	7 55W
11	Roper R.	14 50S	135 45E
17	Roque, C. St.	5 25S	35 15W
16	Roques, Los	11 56N	66 38W
17	Roraima Mt.	5 20N	61 15W
10	Roree Meer Shah	31 7N	70 42E
17	Rosa, Sta.	9 10N	72 18W
14	Rosa, Sta. Id.	34 2N	120 0W
17	Rosario	33 0S	60 40W
14	Rosario, S.	30 30N	115 59W
7	Rosas	42 16N	3 11E
6	Roscarberry	51 34N	9 3W
6	Roscommon	53 38N	8 11W
6	Roscommon Co.	53 40N	8 10W
6	Roscrea	52 56N	7 47W
16	Roseau—Dominica	15 18N	61 24W
5	Roseneath	56 1N	4 48W
8	Rosenheim	47 50N	12 5E
12	Rosetta	31 24N	30 28E
5	Roslin	55 51N	3 5W
4	Ross	51 54N	2 34W
10	Ross Atoll Is.	4 10N	73 0E
5	Ross, Co.	57 36N	5 0W
6	Ross, New	52 23N	6 57W
8	Rossbach	51 15N	11 54E
15	Rosseau L.	45 12N	79 42W
11	Rossel I.	11 2S	154 26E
6	Rosstrevor	54 6N	6 12W
8	Rostock	54 5N	12 8E
3	Rostov	47 20N	39 30E
8	Rotenburg	53 7N	9 14E
8	Roth	49 13N	11 3E
4	Rothbury	55 18N	1 54W
8	Rothenburg	49 22N	10 12E
4	Rother R.	51 0N	0 41E
4	Rotherham	53 25N	1 21W
5	Rothes	57 32N	3 15W
5	Rothesay	55 50N	5 4W
5	Rothiemay	57 31N	2 47W
11	Rotorua	38 20S	176 30E
8	Rott R.	48 25N	13 10E
11	Rottee	10 53S	123 5E
8	Rottenburg	48 27N	8 57E
11	Rottenest I.	32 0S	115 31E
8	Rottweil	48 10N	8 38E
7	Rouen	49 26N	1 6E
15	Rouge R.	46 0N	74 39W
10	Rovee	27 38N	68 50E
5	Rowdill	57 44N	6 53W
13	Rowes Welcome	64 0N	87 30W
11	Rowley Shoals	17 35S	118 56E
10	Rowrah	20 27N	73 50E
5	Rowsa I.	59 9N	3 3W
10	Rowsura	25 35N	86 10E
5	Roxburgh, Co	55 24N	2 35W
16	Roxo, C., Porto Rico	17 56N	67 10W
5	Roy, Glen	56 57N	4 45W
7	Roya R.	43 49N	7 36E
6	Royal Canal	53 26N	6 45W
2	Royal Company Is.	49 50S	141 0E
16	Royal, Ft., Martinique	14 36N	61 4W
16	Royal Is.	25 30N	76 55W
16	Royal, Port	18 55N	91 15W
4	Royston	52 3N	0 2W
15	Romero C.	48 5N	64 14W
4	Ruabon	52 59N	3 3W
16	Ruatan I.	16 20N	86 20W
8	Rudesheim	49 59N	7 56E
8	Rudolstadt	50 43N	11 22E
5	Rueval, L.	57 29N	7 18W
7	Ruffel	46 2N	0 12E
4	Rugby	52 23N	1 16W
8	Rugen	54 25N	13 20E
8	Ruhr R.	51 25N	7 15E
8	Ruhrort	51 27N	6 44E
12	Rukwa L.	7 40S	32 0E
16	Rum Key	23 37N	74 50W
5	Rum I.	56 56N	6 23W
4	Runcorn	53 19N	2 42W
10	Rungamuttee	26 12N	90 3E
10	Rungpore	25 48N	89 12E

Map	Name	Lat.	Long.
10	Runn, The (Cutch)	23 20N	71 0E
10	Runn, G. Western (Cutch)	24 0N	70 0E
13	Rupert's Land	53 30N	85 0W
13	Rupert's R.	51 0N	76 0W
6	Rush	53 31N	6 6W
3	Ruskoi C.	68 55N	55 40E
3	Russia in Europe, Coy	55 0N	40 0E
13	Russian Territory, N. America	65 0N	150 0W
4	Ruthin	53 6N	3 19W
10	Rutlam	23 0N	75 10E
4	Rutland, Co.	52 35N	0 35W
10	Rutnagherry	16 50N	73 24E
10	Ruttunpore	22 12N	82 15E
10	Rutungurh	28 5N	74 37E
10	Ryaguddah	19 13N	83 26E
5	Ryan L.	54 58N	5 1W
4	Ryde	50 44N	1 11W
4	Rye	50 57N	0 43E
10	Ryepore	21 14N	81 40E

S

Map	Name	Lat.	Long.
8	Saal R.	47 40N	12 55E
8	Saale R.	51 35N	11 50E
8	Saalfeld	50 37N	11 22E
8	Saar R.	49 25N	6 40E
8	Saarbruck	49 15N	7 3E
8	Saarburg	49 35N	6 33E
16	Saba I.	17 39N	63 19W
12	Sabia dist.	22 0S	34 0E
14	Sabine L.	29 42N	93 50W
1	Sabine Mt.	71 42S	169 55E
14	Sabine R.	31 0N	93 30W
14	Sable, C.	25 6N	81 9W
15	Sable C. (Nova Scotia)	43 24N	65 36W
7	Sables d'Olonne, les	46 29N	1 47W
2	Sabrina Land	66 0S	120 0E
18	Saccaea	32 57N	36 37E
8	Sachsen-Altenburg, Duchy	50 55N	12 20E
8	Sachsen-Coburg-Gotha, Duchy	50 50N	10 40E
8	Sachsen-Meiningin, Duchy	50 30N	10 40E
8	Sachsen-Weimar, G. Duchy	51 0N	11 20E
14	Sacketts Harb.	43 59N	75 58W
14	Sacramento	38 35N	121 16W
14	Sacramento R.	39 30N	121 58W
10	Sadashevagurh	14 55N	74 12E
5	Saddel	55 36N	5 29W
4	Saddleworth	53 34N	1 59W
9	Sado I.	39 5N	138 10E
12	Saffee	32 18N	9 12W
4	Saffron Waldon	52 2N	0 15E
9	Sagalien I.	50 0N	133 0E
9	Sagalin-Ula	50 0N	127 0E
14	Saginaw	43 30N	83 59W
14	Saginaw B.	44 0N	83 35W
7	Sagona, G. of (Corsica)	42 5N	8 22E
16	Sague la Grande	22 48N	80 4W
15	Saguenay R.	48 7N	69 43W
17	Sahama Mt.	18 2S	68 45W
12	Sahara Desert	24 0N	10 0E
9	Saigon	10 47N	106 45E
3	Saima L.	61 20N	28 0E
5	St Andrews	56 20N	2 47W
7	Saintes	45 45N	0 38W
16	Saintes Is.	15 50N	61 45W
10	Saipore	24 0N	82 42E
1	Sal I.	16 51N	22 55W
16	Sal, Port	15 55N	87 38W
17	Salado R.	35 30S	59 0W
17	Salado R.	27 0S	62 45W
17	Salados, L.	30 25S	60 22W
3	Salamanca	40 58N	5 37W
9	Salangore	3 20N	101 22E
1	Sala-y-Gomez Rocks	26 28S	105 26W
11	Salayer I.	5 47S	120 25E
18	Salchah	32 28N	35 35E
12	Saldanha B.	33 1S	17 54E
10	Salem	11 40N	78 5E
14	Salem	45 5N	123 5W
3	Salerno	40 40N	14 45E
17	Salgado	15 8S	44 8W
4	Salisbury	51 4N	1 48W
12	Sallee	34 2N	6 46W
7	Sallenches	45 56N	6 37E
14	Salmon R.	45 2N	115 30W
8	Salmunster	50 16N	9 25E
3	Saloniki	40 38N	22 57E
10	Salsette I.	19 25N	72 50E
14	Salt Fork, Arkansas R.	36 45N	97 30W
10	Salt L.	26 55N	75 5E

Map	Name	Lat.	Long.
11	Salt L.	30 45S	136 0E
11	Salt L.	29 30S	117 20E
14	Salt L., Great	41 5N	112 35W
14	Salt L., Gt. City	40 46N	112 0W
10	Salt Range Mts.	32 40N	72 30E
3	Salt Swamp	48 20N	47 30E
18	Salt, Valley of	31 4N	35 33E
17	Salta	24 10S	64 40W
17	Salta, prov.	24 30S	64 20W
5	Saltcoats	55 38N	4 47W
6	Saltees	52 2N	6 49W
4	Saltfleet	53 26N	0 11E
9	Saluen R.	20 0N	98 0E
16	Salvador, St.	20 32N	76 40W
16	Salvador, St.	21 40N	79 1W
16	Salvador, S.	13 42N	88 50W
17	Salvador, St., or Bahia	18 0S	38 31W
18	Salvador, St. dos Campos	21 50S	41 10W
16	Salvador, St. Little	24 36N	75 59W
16	Salvador, S. State	13 50N	88 40W
16	Salvador, St (Watling I.)	23 56N	74 28W
8	Salza R.	48 0N	12 50E
8	Salzgitter	52 3N	10 21E
18	Samachon	33 11N	35 45E
16	Samana B.	19 7N	69 20W
9	Samar I.	12 34N	125 15E
3	Samara	53 10N	50 13E
9	Samarcand	39 50N	66 50E
18	Samaria (Sebaste)	32 18N	35 14E
18	Samaria, prov.	32 15N	35 15E
7	Sambre R.	50 25N	4 30E
15	Sambro C. (Nova Scotia)	44 28N	63 33W
18	Samochonitis L. (Waters of Merom)	33 5N	35 38E
9	Samos I.	37 43N	26 38E
11	Samuel Mt.	19 50S	134 10E
9	Sana	15 30N	44 30E
7	Sancerre	47 21N	2 49E
5	Sanda I.	59 13N	2 28W
5	Sanda I.	55 17N	5 34W
11	Sandalwood I.	9 0S	119 30E
4	Sandbach	53 8N	2 22W
4	Sandgate	51 4N	1 8E
3	Sandomir	50 37N	21 50E
5	Sandside B.	58 34N	3 48W
14	Sandusky	41 30N	82 45W
4	Sandwich	51 16N	1 20E
11	Sandwich I. (Vate)	17 40S	168 50E
1	Sandwich Is.	20 50N	157 0W
15	Sandwick	42 17N	83 4W
16	Sandy B.	21 45N	84 30W
15	Sandy B. (Newfoundland)	49 4N	57 45W
11	Sandy C.	24 41S	153 20E
14	San Francisco	37 48N	122 24W
10	Sangagoodoo	28 20N	90 45E
9	Sangar Str.	41 30N	140 30E
10	Sanpoo R. (Yarrow R.)	29 20N	88 0E
17	Sanquexuga	19 40S	54 25W
5	Sanquhar	55 21N	3 55W
12	Sansanding	14 5N	5 40W
17	Santa	9 0S	78 42W
17	Santa Fé, prov	31 0S	61 20W
14	Santa Fe	35 45N	106 0W
17	Santa Cruz I.	17 45N	64 34W
3	Santander	43 27N	3 48W
17	Santarem	2 20S	54 20W
14	Santee R.	33 30N	80 0W
17	Santiago	33 35S	70 40W
16	Santiago de Cuba	19 55N	75 50W
17	Santiago del Estero	27 55S	64 0W
17	Santiago de Veragua	8 5N	81 16W
17	Santiago, prov	28 10S	63 30W
12	Santo Porto I.	33 5N	16 19W
17	Santos	24 18S	46 11W
16	Sanybel I.	26 20N	82 5W
11	Saon I.	10 28S	121 40E
16	Saona I.	18 12N	68 31W
7	Saone R.	46 0N	4 50E
7	Saone Haute, dep	47 35N	6 0E
7	Saone et Loire, dep	46 40N	4 45E
18	Saphir	31 41N	34 45E
3	Saragossa	41 39N	0 58W
17	Saramacca R.	5 0N	55 40W
3	Sarapul	56 30N	54 18E
3	Saratov	51 30N	46 1E
2	Sarawak	1 34N	110 20E
17	Sarayacu	6 55S	75 20W
3	Sardinia, Coy.	43 0N	10 0E
3	Sardinia I.	40 0N	9 0E
3	Sarepta	48 30N	44 26E
18	Sarepta (Zarephath)	33 28N	35 18E
7	Sarlat	44 54N	1 12E
15	Sarnia	42 59N	82 27W
7	Sarre R.	49 40N	6 35E
7	Sarrebourg	48 45N	7 [illegible]
7	Sarrelouis	49 18N	6 [illegible]
7	Sarreguemines	49 5N	7 [illegible]
16	Sarstoon R.	15 58N	[illegible]

Map	Name.	Lat.	Long.
7	Sartene (Corsica)	41 37n	8 38e
7	Sarthe, dep.	48 0n	0 10e
7	Sarthe R.	47 30n	0 30w
7	Sarzeau	47 32n	2 46w
10	Sasar	35 6n	77 43e
13	Saskachewan R. (N. Br.)	53 50n	110 0w
13	Saskachewan R. (S. Br.)	51 3n	110 0w
3	Sassari	40 43n	8 27e
10	Sasseram	24 55n	84 2e
10	Satara	17 38n	74 10e
12	Saubat R.	7 30n	32 30e
10	Saugor	23 47n	78 45e
8	Saulgau	48 1n	9 32e
7	Saumur	47 15n	0 4w
11	Saunders C.	45 53s	170 50e
10	Sautpoora Mts.	21 45n	74 30e
15	Saut Sainte Marie	46 29n	84 19w
16	Savanilla, Pto.	11 1n	75 1w
14	Savanna	35 7n	88 10w
16	Savanna	19 0n	69 30w
16	Savanna la Mar	18 12n	78 8w
14	Savannah	32 0n	80 52w
14	Savannah R.	33 35n	82 0w
3	Save R.	44 45n	19 50e
7	Savenay	47 21n	1 58w
7	Saverne	48 47n	7 21e
7	Savona	44 19n	8 27e
7	Savoy, dep.	46 0n	6 20e
9	Sawa	16 30n	48 0e
10	Sawunt Warree	15 55n	74 8e
1	Saxemburg I.	30 25s	28 5w
4	Saxmundham	52 13n	1 28e
8	Saxony, Kingdom	51 0n	13 0e
12	Say	13 10n	2 5e
2	Say-de-Malha Bank	10 0s	61 0e
5	Scalloway B.	60 8n	1 23w
5	Scalpa I.	57 51n	6 39w
5	Scalpa I.	57 18n	5 59w
9	Scanderoon, G. of	36 30n	36 30e
3	Scandinavia, Coy	65 0n	10 0e
5	Scarba I.	56 11n	5 43w
4	Scarborough	54 17n	0 23w
6	Scariff	52 54n	8 32w
5	Scarp I.	57 59n	7 9w
3	Scarpanto I.	35 23n	27 10e
5	Scavaig, L.	57 10n	6 7w
4	Scaw Fell Mt.	54 27n	3 14w
7	Sceaux	48 48n	2 16e
8	Schabmuinchen	48 11n	10 46e
3	Scheldt R.	51 30n	3 30e
7	Schelestadt	48 17n	7 26e
3	Schemnitz	48 27n	18 53e
12	Scheppmanndorf	23 15n	14 25e
12	Scherschel	36 36n	2 12e
8	Schleitz	50 32n	11 49e
8	Schmalkalden	50 43n	10 25e
8	Schneeberg	50 36n	12 38e
8	Schofheim	47 38n	7 51e
15	Scholastique, St.	45 40n	74 6w
8	Schönebeck	52 0n	11 44e
8	Schongau	47 48n	10 53e
9	Schouten Is.	42 21s	148 18e
8	Schwabach	49 19n	11 1e
8	Schwandorf	49 20n	12 6e
8	Schwarzburg-Rudolstadt Principality	50 40n	11 10e
8	Schwarzburg-Sondershausen Principality	51 20n	10 40e
8	Schwarzenberg	50 33n	12 47e
8	Schwarzenfeld	49 24n	12 9e
8	Schweinfurt	50 4n	10 13e
8	Schwerin	53 37n	11 24e
7	Schwyt	47 3n	8 40e
5	Scone	56 26n	3 26w
13	Scoresby Sound	70 20n	22 30w
5	Scotland, Coy.	56 0n	4 0w
13	Scott Inlet	71 0n	71 0w
5	Scourie	58 21n	5 8w
6	Scrabby	53 53n	7 32w
5	Screden, L.	56 21n	6 10w
15	Scugog L.	44 13n	78 52w
9	Scutari	41 0n	29 2e
18	Scuthopolis (Beth-shan)	32 31n	35 32e
5	Seaforth, L.	57 58n	6 40w
4	Seaham	54 50n	1 20w
18	Sebaste (Samaria)	32 18n	35 14e
3	Sebastian, St.	43 19n	2 0w
12	Sebastian, St., B.	34 30s	20 53e
17	Sebastian, St., L.	23 57s	45 15w
14	Sebastian Vascaino B.	28 30n	114 40w
8	Sebastopol	44 37n	33 29e

Map	Name.	Lat.	Long.
12	Sebha	27 10n	14 50e
16	Secas I.	7 59n	82 2w
17	Sechura	5 35s	80 50w
16	Seco R.	15 25n	85 25w
10	Secunderabad	17 22n	78 35e
7	Sedan	49 43n	5 3e
4	Sedbergh	54 19n	2 32w
10	Seena R.	18 30n	75 20e
10	Seerah	13 48n	76 50e
10	Seeronge	24 3n	77 35e
8	Seesen	51 54n	10 12e
8	Segeberg	53 56n	10 20e
12	Sego	13 20n	6 25w
3	Segovia	40 55n	4 10w
16	Segovia R.	12 50n	85 0w
7	Segre	47 41n	0 53w
10	Sehwan	26 20n	67 43e
5	Seil I.	56 18n	5 37w
7	Sein, I. de	48 2n	4 52w
7	Seine, dep.	48 40n	2 5e
7	Seine et Oise, dep.	48 40n	2 5e
7	Seine Inferieure, dep.	49 39n	1 0e
7	Seine et Marne, dep.	48 30n	3 0e
18	Seir Mt.	30 50n	35 42e
12	Skeletus Town	18 10s	24 50e
12	Sekosi	17 28s	24 56e
4	Selby	53 48n	1 4w
9	Selenga R.	50 0n	106 0e
12	Selimah	21 10n	29 40e
5	Selkirk	55 32n	2 53w
5	Selkirk, Co.	55 29n	3 2w
10	Selleegoree	26 37n	88 15e
5	Selsey Bill	50 43n	0 48w
8	Selters	50 18n	8 13e
9	Semipolatinsk	50 30n	80 20e
5	Semple, L.	55 47n	4 37w
7	Semur	46 15n	4 7e
7	Semur	47 32n	4 20e
12	Sena	17 26s	35 5e
10	Senah	28 40n	91 50e
9	Senday B.	38 30n	141 30e
12	Senegal R.	16 50n	15 0w
12	Senegal R.	16 0n	16 33w
12	Senegambia, Coy	13 0n	14 0w
3	Senjenöe I.	69 20n	17 25e
7	Senlis	49 11n	2 35e
12	Sennaar	13 35n	33 20e
7	Sens	48 12n	3 16e
18	Sepphoris (Diocæsarea)	32 45n	35 18e
10	Serampore	22 48n	88 22e
7	Sereq I., or Serk I.	49 25n	2 22w
7	Serein R.	47 40n	4 0e
3	Seres	41 0n	23 34e
3	Sereth R.	45 25n	28 2e
17	Sergipe del Rey	11 0s	37 2w
10	Seringapatam	12 30n	76 40e
7	Serk I., or Sercq I.	49 25n	2 22w
11	Serle Mt.	30 40s	139 25e
10	Seroor	18 48n	74 23e
17	Serpa	3 10s	56 45w
3	Serpents I.	45 15n	30 14e
7	Serres	44 26n	5 43e
11	Serwatty Is.	8 20s	129 0e
12	Sesheki	17 30s	25 15e
12	Sette	2 2s	9 57e
12	Settra Kroo	4 54n	8 50w
3	Setubal	38 31n	8 53w
10	Seuhelipa I.	10 5n	72 15e
15	Seven Is. Bay	50 9n	66 18w
4	Seven Oaks	51 16n	0 12e
7	Sever St.	43 47n	0 33w
13	Severn, Ft.	56 2n	89 15w
4	Severn R.	51 52n	2 16w
13	Severn R.	54 50n	91 0w
15	Severn R.	44 51n	79 35w
9	Severni, or North C.	68 55n	179 57e
14	Sevier L.	39 0n	113 15w
3	Seville	37 23n	5 58w
7	Sevre R.	46 20n	1 0w
7	Sevre Mantaise R.	47 10n	1 31w
2	Seychelle Is.	4 30s	55 20e
2	Seypan I.	15 20n	145 50e
7	Seyssel	45 55n	5 40e
7	Sezanne	48 43n	3 43e
10	Shadowra	24 36n	77 40e
4	Shaftesbury	51 0n	2 10w
10	Shahabad	25 10n	77 3e
5	Shalag, L.	58 1n	6 27w
9	Shamo, or Gobi, Gt. Desert	40 0n	100 0e
9	Shan States	18 30n	100 0e
6	Shanagolden	52 34n	9 8w
9	Shang-hae	31 12n	121 28e
6	Shannon, Bridge	53 17n	8 3w
6	Shannon R.	52 23n	9 55w
9	Shantar Is.	55 2n	138 27e
4	Shap	54 32n	2 41w
5	Shapinsha I.	59 3n	2 51w
11	Sharks' B.	25 40s	113 26e
18	Sharon, Plain of	32 15n	34 55e
12	Shary R.	10 0n	16 30e
14	Shasta	40 40n	122 5w
14	Shasta, Mt.	41 10n	121 40w
14	Shasta R.	42 25n	123 30w
10	Shatore	9 20n	77 30e

Map	Name.	Lat.	Long.
10	Shawl (Quetta)	30 10n	66 58e
12	Shebeyli	4 30n	44 30e
18	Shechem, or Sychar (Neapolis)	32 15n	35 18e
15	Shediac (New Brunswick)	46 12n	64 38w
5	Shee, Glen	56 44n	3 24w
6	Sheelin, L.	53 48n	7 20w
6	Sheep Haven	55 13n	7 55w
6	Sheep Head	51 33n	9 52w
4	Sheerness	51 26n	0 44e
15	Sheet Harb. (Nova Scotia)	44 45n	62 28w
4	Sheffield	53 23n	1 27w
4	Shefford	52 1n	0 22w
15	Shelburne (Nova Scotia)	43 46n	65 19w
11	Shelburne B.	11 30s	143 15e
12	Shellala	33 5n	0 20e
18	Shelvoch Is.	21 40n	112 30e
12	Shendy	16 50n	33 25e
4	Sheppey, I. of	51 25n	0 50e
4	Shepton Mallet	51 11n	2 11w
4	Sherborne	50 57n	2 31w
12	Sherboro I.	7 34n	12 58w
15	Sherbrooke	45 24n	71 56w
15	Sherbrooke (Nova Scotia)	45 10n	62 0w
4	Sherburn	53 48n	1 16w
18	Sheriah W. (Brook Bezor)	31 20n	34 24e
5	Sheriff Muir	56 15n	3 51w
6	Sherkin I.	51 28n	9 25w
14	Sherman	33 40n	96 38w
5	Shetland Islands	60 20n	1 15w
1	Shetlands, Sth. Is.	62 20s	60 0w
10	Shewhur	26 30n	85 22e
5	Shiant Is.	57 53n	6 24w
9	Shiash-kotan I.	48 52n	154 8e
5	Shiel, L.	56 48n	5 35w
5	Shieldag	57 32n	5 37w
4	Shields, N.	55 0n	1 26w
4	Shields, S.	55 0n	1 26w
4	Shiffnal	52 40n	2 22w
10	Shigatze	29 10n	89 3e
10	Shikarpore	28 0n	68 30e
18	Shiloh	32 5n	35 19e
5	Shin L.	58 6n	4 35w
5	Shin R.	57 58n	4 27w
10	Shingra	33 27n	77 17e
6	Shinrone	52 58n	7 55w
12	Shinte	13 0s	23 40e
15	Ship Harb. (Nova Scotia)	44 44n	62 45w
15	Shippegan I.	47 50n	64 40w
4	Shipston	52 6n	1 38w
9	Shipunski C.	53 6n	160 4e
9	Shiraz	29 36n	52 44e
17	Shire R.	17 0s	35 30e
12	Shirwa L.	15 30s	35 30e
12	Shitli	3 20n	45 0e
12	Shoa, Kingdom	10 0n	39 0e
11	Shoalwater B.	22 0s	150 30e
10	Sholapore	17 37n	75 58e
9	Shooster	32 0n	49 30e
4	Shoreham	50 50n	0 16w
11	Shortland Is.	7 10s	155 40e
5	Shotts	55 50n	3 52w
12	Showy	12 40n	15 50e
12	Shreir	20 40n	14 0e
14	Shreveport	32 30n	93 45w
4	Shrewsbury	52 42n	2 44w
4	Shropshire, Co.	52 40n	2 40w
6	Shrule	53 31n	9 5w
3	Shumla	43 20n	27 0e
18	Shunem	32 36n	35 22e
9	Siam, Coy.	15 0n	102 0e
9	Siam, G. of	10 0n	102 0e
9	Siberia, Coy.	65 0n	100 0e
9	Siberia, New I.	75 20n	145 0e
9	Siberia, New, or Liakhov Is.	75 10n	150 30e
3	Sicily I.	37 28n	14 1w
10	Sidhout	14 30n	79 8e
5	Sidlaw Hills	56 31n	3 10w
4	Sidmouth	50 41n	3 14w
11	Sidney	33 51s	151 14e
18	Sidon	33 34n	35 21e
12	Sidra, G. of	31 0n	29 0e
8	Sieg R.	50 47n	7 40e
9	Sievero-Vostotchni, or North C.	78 20n	100 0e
12	Sierra Leone	8 30n	13 18w
8	Sigmaringen	48 5n	9 14e
9	Sihut	15 15n	51 20e
10	Sikhim, dist.	27 30n	88 30e
9	Sikokf I.	33 18n	132 17e
10	Silhet	24 55n	91 46e
3	Silistria	44 5n	27 22e
10	Sillee	23 17n	85 42e
4	Silloth	54 52n	3 23w
6	Silvermine, Mts.	52 46n	8 15w

Map	Name.	Lat.	Long.
3	Simbirsk	54 22n	47 29e
15	Simcoe	42 51n	80 20w
15	Simcoe Lake	44 25n	79 25w
18	Simeon, Tribe of	31 5n	34 30e
14	Simeon, S.	35 45n	121 8w
3	Simferopol	44 57n	34 7e
10	Simla	31 8n	77 23e
9	Simoda	34 45n	139 0e
16	Simon, Bar, St.	15 10n	92 40w
18	Simonias	32 42n	35 16e
13	Simpson R.	55 50n	128 0w
13	Simpson, Ft.	62 0n	121 30w
13	Simpson, Ft.	54 38n	130 0w
10	Simree	24 35n	84 16e
9	Simusir I.	46 49n	151 37e
9	Sinai, Mt.	28 31n	34 0e
5	Sinclair B.	58 30n	3 6w
10	Sinde, prov.	26 0n	68 0e
10	Sinde R.	26 0n	78 30e
10	Sindree	25 30n	71 59e
10	Sindwah	21 40n	75 23e
9	Singapore	1 17n	103 50e
9	Singon	34 15n	108 50e
9	Sinope	42 2n	35 12e
7	Sion, or Sitten	46 13n	7 21e
12	Siout	27 5n	31 5e
14	Sioux R.	43 20n	96 40w
14	Sioux, Little R.	42 30n	95 35w
10	Sira	31 10n	73 45e
10	Sirgooja	23 5n	83 10e
10	Sirhind	30 37n	76 25e
9	Sir-i-kol L.	37 30n	78 0e
16	Sisal	21 10n	90 2w
3	Sistova	43 38n	25 20e
13	Sitka B.	57 2n	135 17w
3	Sitsova	37 7n	22 15e
4	Sittingbourne	51 20n	0 44e
9	Sivas	39 40n	37 5e
6	Sixmilebridge	52 43n	8 47w
12	Skafus	34 44n	10 40e
3	Skager Rack Str.	57 30n	9 0e
10	Skardo	35 12n	75 31e
5	Skarr R.	55 15n	3 57w
3	Skaw, The, Pt.	57 43n	10 36e
5	Skene	57 10n	2 22w
5	Skene, L.	55 27n	3 22w
6	Skerry Is.	53 34n	6 5w
5	Skerryvore, Ligh. House	56 19n	7 6w
6	Skibbereen	51 33n	9 17w
4	Skiddaw Mt.	54 39n	3 9w
5	Skipness	55 47n	5 21w
4	Skipton	53 58n	2 0w
4	Skokham	51 42n	5 16w
4	Skomer I.	51 44n	5 17w
6	Skreen	53 35n	6 32w
6	Skull	51 32n	9 32w
5	Slains Ca.	57 25n	1 49w
6	Slane	53 42n	6 32w
6	Slaney, R.	52 20n	6 28w
13	Slave R.	60 0n	112 0w
13	Slave L. Great	61 40n	113 30w
13	Slave L. Lesser	55 25n	115 0w
4	Sleaford	53 0n	0 30w
5	Sleat	57 6n	5 52w
5	Sleat Pt.	57 1n	6 1w
5	Sleat, Sound of	57 4n	5 50w
6	Slieve Bloom, Mts.	53 5n	7 35w
6	Slieve Boughta, Mts.	53 5n	8 34w
6	Slieve Gamph, Mts.	54 5n	9 0w
6	Slieve League (M.)	54 40n	8 42w
6	Slieve, More	54 1n	10 4w
5	Slievenamen, M.	52 25n	7 33w
5	Sligachan	57 18n	6 10w
6	Sligo	54 16n	8 28w
6	Sligo B.	54 18n	8 42w
6	Sligo, Co.	54 10n	8 40w
3	Slobodsk	58 29n	50 36w
4	Slough	51 30n	0 37w
6	Slyne Hd.	53 24n	10 14w
5	Smailholm	55 36n	2 34w
6	Smerwick, Harb.	52 12n	10 23w
13	Smith B.	71 0n	153 50w
14	Smith, Ft.	35 20n	94 35w
13	Smith Sound	78 50n	74 0w
11	Smith R.	17 30s	139 25e
11	Smokey B.	32 20s	134 0e
14	Smoky Hill Fk., Missouri R.	38 50n	99 0w
3	Smolensk	54 46n	32 1e
9	Smyrna	38 26n	27 9e
17	Smyrna, New	28 50n	80 53w
1	Snares	48 7s	166 29e
6	Sneem	51 51n	9 52w
12	Sneeuberg, or Nieuwveld Mts.	32 0s	22 0e
5	Snizort	57 28n	6 18w
5	Snizort L.	57 30n	6 28w
4	Snowdon	53 4n	4 4w
5	Soa I.	57 9n	6 11w
5	Soa I.	56 16n	6 27w
4	Soar R.	52 46n	2 11w
9	Sobo-nor L.	42 40n	99 0e
10	Sobraon	31 7n	74 53e

Map	Name.	Lat.	Long.
12	Soccatoo	13 0n	5 3e
1	Society Is.	17 0s	150 0w
18	Socoh	31 23n	35 5e
14	Socorro	34 2n	107 0w
2	Socotra I.	12 33n	53 18e
9	Socotra I.	12 20n	54 0e
12	Socotra L.	12 33n	53 18e
8	Soden	50 9n	8 29e
8	Soest	51 34n	8 6e
18	Sogane	32 53n	35 20e
10	Sohagepore	23 14n	81 22e
12	Sofala	20 10s	34 46e
4	Soham	52 20n	0 20e
9	Sohar	24 21n	56 42e
7	Soissons	49 24n	3 20e
12	Sokna	29 0n	15 50e
8	Solenhofen	48 53n	11 0e
7	Soleure	47 12n	7 32e
3	Solikamsk	59 29n	56 40e
11	Solitary I.	30 13s	153 13e
16	Solola	15 20n	91 10w
16	Soloma	16 8n	91 42w
14	Solomon's Fk., Missouri R.	39 20n	98 0w
8	Soltau	52 59n	9 52e
4	Solway Frith	54 47n	3 31w
12	Somaaly, Coy.	8 0n	48 0e
4	Somerset, Co	51 15n	2 40w
13	Somerset, North	73 20n	93 0w
7	Somme, dep.	49 56n	2 19e
7	Somme R.	50 10n	1 40e
8	Sondershausen	51 21n	10 51e
10	Sone R.	24 30n	83 30e
10	Sonegurgh	21 5n	73 35e
12	Sonho	6 1n	12 30e
10	Sonmeeanee	25 30n	67 30e
8	Sonneberg	50 23n	11 13e
16	Sonsonate	13 45n	89 42w
16	Sonsonate R.	13 37n	89 45w
16	Soohee	14 43n	83 52w
9	Sooloo Archipelago	6 0n	120 20e
9	Sooloo, or Mindoro Sea	8 0n	120 0e
3	Sophia	38 42n	23 45e
3	Sophia	42 42n	23 15e
17	Sorata	15 42s	68 25w
18	Sorek, Vale of (W. Surar)	31 50n	34 47e
15	Sorel	46 3n	73 7w
3	Soroe I.	70 39n	21 55e
12	Souakin	19 7n	37 20e
9	Sou-chow	39 30n	99 10e
12	Soudan Region	15 0n	10 0e
3	Sound Strait	55 55n	12 45e
9	Soungaria, or Thian-shan Pelov Mts.	45 0n	85 0e
12	Sousa	35 50n	10 35e
17	South America Continent	20 0s	60 0w
14	South Fork of Platte R.	40 45n	103 0w
4	Southam	52 15n	1 24w
4	Southampton	50 54n	1 24w
15	Southampton	44 30n	81 25w
13	Southampton, C.	62 6n	84 50w
13	Southampton I.	63 30n	83 30w
4	Southend	51 32n	0 42e
4	Southport	53 39n	3 0w
4	Southwold	52 19n	1 40e
14	South Park	39 0n	106 0w
14	South Pass, Rocky Mts.	42 35n	109 10w
7	Souvigny	46 32n	3 12e
4	Southwell	53 4n	0 56w
17	Souzel	3 18s	52 20w
3	Spain, Coy.	40 0n	3 0w
4	Spalding	52 48n	0 9w
14	Spanish Peaks	37 25n	105 5w
15	Spanish R.	46 14n	82 0w
16	Spanish Town	17 55n	77 52w
14	Sparta	35 58n	85 32w
3	Spartivento C.	38 52n	8 52e
3	Spartivento C.	37 56n	16 4e
5	Spean Water	56 52n	4 47w
10	Speencha	32 45n	68 35e
16	Speightstown	13 9n	59 50w
11	Spencer C.	35 18s	136 55e
11	Spencer G.	34 35s	136 5e
5	Spelvie, L.	56 24n	5 44w
6	Sperrin, Mts.	54 49n	7 5w
8	Spessart Mts.	50 0n	9 25e
5	Spey R.	57 35n	3 7w
5	Spey Bridge	57 4n	4 11w
4	Spilsby	53 11n	0 6e
8	Spires (Speyer)	49 18n	8 29e
4	Spithead	50 42n	1 8w
5	Spittal of Glenshee	56 48n	3 28w
2	Spitzbergen I.	78 50n	16 0e
8	Spree R.	52 25n	13 30e
14	Springfield	39 46n	89 45w
4	Spurn Hd.	53 34n	0 7e
10	Srinagar (Cashmere)	34 5n	74 59e
8	Stade	53 36n	9 27e
3	Stadtland	62 11n	5 8e
5	Staffa I.	56 27n	6 23w
4	Stafford	52 48n	2 6w
4	Stafford Co.	52 40n	2 0w
4	Staines	51 26n	0 30w
4	Stalybridge	53 29n	2 4w

Map	Name.	Lat.	Long.
8	Stallwang	49 3N	12 40E
4	Stamford	52 39N	0 28W
4	Stanhope	54 46N	2 0W
5	Stanley	56 30N	3 26W
17	Stanley	51 41s	57 51W
15	Stanley (New Brunswick)	46 16N	66 48W
11	Stanley Range Mts.	31 30s	142 0E
9	Stanovoi Mts.	63 0N	150 0E
3	Staraja-Russa	58 4N	31 20E
8	Stargard	53 22N	15 2E
8	Starnberg	48 0N	11 20E
17	Staten I.	54 42s	63 43W
3	Stavanger	59 0N	5 42E
3	Stavropol	53 26N	49 25E
3	Stavropol	45 3N	42 3E
8	Steele	51 26N	7 4E
11	Steep Pt.	26 5s	112 57E
8	Steingaden	47 42N	10 53E
8	Steinhuder Meer	52 28N	9 20E
8	Stendal	52 37N	11 51E
14	Stephens, St.	31 45N	88 5W
8	Sternberg	53 42N	11 47E
8	Stettin	53 27N	14 31E
3	Stettin	53 25N	14 34E
8	Stettiner Haff	53 50N	14 20E
4	Stevenage	51 55N	0 13W
5	Stevenston	55 39N	4 44W
11	Stewart I.	47 0s	167 40E
5	Stewarton	55 40N	4 28W
6	Stewartown	54 34N	6 41W
4	Steyning	50 54N	0 22W
5	Stinchar R.	55 12N	4 45W
5	Stirling	56 7N	3 56W
5	Stirling Co.	56 6N	4 15W
8	Stockach	47 51N	9 2E
4	Stockbridge	51 7N	1 28W
3	Stockholm	59 20N	18 3E
4	Stockport	53 25N	2 11W
4	Stockton	54 34N	1 18W
14	Stockton	37 58N	121 10W
4	Stoke-upon-Trent	53 0N	2 10W
4	Stokesley	54 28N	1 12W
4	Stone	52 54N	2 7W
5	Stonehaven	56 58N	2 12W
5	Stoneykirk	54 50N	4 58W
4	Stoney Stratford	52 4N	0 52W
6	Stonyford R.	53 36N	7 0W
9	Stony Tungouska R.	61 30N	95 0E
12	Storah	36 45N	7 0E
11	Storm B	43 13s	147 47E
5	Stornoway	58 11N	6 22W
5	Stornoway Harb.	58 11N	6 21W
5	Storr	57 31N	6 12W
5	Storr Hd.	58 16N	5 22W
4	Stourbridge	52 27N	2 8W
4	Stourport	52 20N	2 12W
4	Stow Market	52 12N	0 59E
4	Stowe on the Wold	51 56N	1 48W
6	Strabane	54 50N	7 27W
6	Strabany B.	55 19N	7 23W
5	Strachan	57 2N	2 35W
11	Stradbroke I.	27 30s	153 20E
6	Stradone	53 59N	7 14W
8	Stralsund	54 18N	13 3E
6	Strangford	54 22N	5 34W
6	Stranorlar	54 48N	7 47W
5	Stranraer	54 54N	5 2W
7	Strasbourg	48 37N	7 41E
4	Stratford	52 11N	1 43W
15	Stratford	43 24N	80 59W
5	Strath Bogie	57 23N	2 47W
5	Strath Bran	47 35N	4 55W
5	Strath Brora	58 4N	4 13W
5	Strath Carron	57 54N	4 42W
5	Strath Halladale	58 27N	3 56W
5	Strath Naver	58 24N	4 15W
5	Strath Spey	57 23N	3 30W
5	Strathavon	55 41N	4 5W
5	Strathdon	57 10N	3 13W
5	Strathmiglo	56 15N	3 20W
5	Strathy	58 33N	3 59W
5	Strathy Pt.	58 36N	4 9W
5	Strathy Water	58 28N	4 2W
8	Straubing	48 53N	12 34E
5	Streachan Hd.	58 0N	6 23W
11	Streaky B.	32 40s	134 0E
11	Strelecki Mt.	21 10s	134 10E
8	Strelitz, Alt	53 20N	13 4E
8	Strelitz, Neu	53 23N	13 3E
6	Strokestown	53 47N	8 6W
5	Stroma I.	58 41N	3 9W
5	Stromness	58 57N	3 17W
5	Stronsa I.	59 4N	2 32W
5	Strontian	56 41N	5 33W
4	Stroud	51 44N	2 13W
6	Strule R.	54 40N	7 20W
8	Stuhlingen	47 44N	8 26E
15	Sturgeon L.	44 30N	78 39W
14	Sturgeon L.	48 20N	92 20W
4	Sturminster	50 56N	2 17W
11	Sturt Range Mts.	18 40s	133 50E
8	Stuttgart	48 46N	9 11E
8	Suabia, Old Div.	48 10N	10 30E
12	Suakin	19 7N	37 20E
9	Sual	16 5N	120 6E
16	Sualoc R.	14 45N	86 40W
18	Succoth	32 20N	35 35E
3	Suchona R.	60 30N	45 0E
4	Suck R.	53 23N	8 15W
4	Sudbury	52 2N	0 44E
12	Suez	29 58N	32 34E
9	Suez, G. of	29 0N	33 0E
10	Sufeid Koh	34 0N	70 0E
4	Suffolk, Co.	52 20N	1 0E
10	Suggur	16 35N	76 45E
10	Suheela	27 15N	83 5E
8	Suhl	50 36N	10 43E
6	Suir, R.	52 15N	7 6W
10	Sukkur	27 43N	68 45E
10	Suleimaun Mts.	31 0N	69 30E
10	Sultanpore	26 20N	82 5E
8	Sulz	48 22N	8 41E
2	Sumatra I.	0 0	101 0E
11	Sumbawa I.	8 30s	118 0E
10	Sumbulpore	21 25N	84 2E
5	Sumburgh Hd.	59 51N	1 17W
10	Summee	23 40N	71 43E
5	Summer Is	58 3N	5 28W
6	Summerhill	53 28N	6 44W
5	Sunart, L.	56 40N	6 5W
14	Sunbury	40 50N	76 42W
2	Sunda, Str. of	6 0s	105 50E
1	Sunday I., or Raoul I.	29 15s	177 56W
10	Sunderbunds	22 0N	89 20E
4	Sunderland	54 54N	1 23W
12	Sundi	4 58s	13 35E
9	Sungari R.	46 30N	130 0E
10	Sungroor	30 14N	75 53E
10	Sunpore	24 10N	85 30E
14	Superior City	46 41N	92 7W
18	Superior L.	48 0N	84 0W
3	Sura R.	53 30N	45 30E
18	Surar W. (Vale of Sorek)	31 50N	34 47E
10	Surat	21 12N	72 47E
10	Surgut	61 30N	72 30E
10	Surgore	12 0N	76 15E
17	Surinam R.	5 48N	55 9W
9	Surmang	32 40N	97 30E
4	Surrey Co.	51 25N	0 30W
7	Susa	45 9N	7 1E
12	Susah	35 50N	10 35E
14	Susquehanna R.	42 0N	76 30W
4	Sussex Co.	51 0N	0 25W
11	Sussi	35 50N	74 45E
5	Sutherland Co.	58 13N	4 40W
10	Sutjora	26 10N	84 50E
10	Sutlej R. (Garra R.)	30 0N	73 0E
11	Suttor R.	21 0s	147 0E
14	Suwanee R.	30 0N	83 0W
3	Sveaborg	60 8N	24 59E
9	Sviato C.	73 2N	141 30E
4	Swaffham	52 40N	0 42E
12	Swakop R.	23 0s	15 0E
4	Swale R.	54 20N	1 32W
16	Swan Is.	17 25N	83 53W
11	Swan R.	32 3s	114 45E
11	Swan R.	31 59s	116 0E
4	Swanage	50 36N	1 56W
6	Swandinbar	54 12N	7 42W
4	Swansea	51 37N	3 56W
4	Swansea B.	51 26N	3 47W
4	Swatow	23 30N	116 30E
9	Swede Is.	7 27N	146 31E
3	Sweden, Coy.	63 0N	15 0E
12	Swellendam	34 0s	20 15E
5	Swen L.	55 59N	5 38W
6	Swilly, Lough	55 15N	7 35W
6	Swilly R.	54 56N	7 55W
4	Swindon	51 33N	1 46W
6	Swineford	53 57N	8 57W
6	Swineshead	53 56N	14 14E
4	Swineshead	52 57N	0 10W
3	Switzerland, Coy.	46 0N	8 0E
6	Swords	53 27N	6 13W
18	Syca minum	32 43N	34 56E
18	Sychar, or Shechem (Neapolis)	32 15N	35 18E
15	Sydenham R. (Canada)	42 35N	82 23W
15	Sydenham, or Owen Sound	44 32N	80 59W
15	Sydney (Cape Breton I.)	46 7N	60 13W
15	Sylvester M. (Newfoundland)	48 13N	55 0W
5	Symington	55 36N	3 36W
9	Syr R.	45 0N	67 0E
9	Syria, Coy.	35 0N	38 0E
9	Syrian Desert	31 30N	40 0E
12	Sywah	29 15N	26 20E
3	Syzran	53 15N	48 20E
8	Szegedin	46 17N	22 36E
9	Szunan	27 55N	108 10E

T

Map	Name.	Lat.	Long.
10	Taanach	32 31N	35 16E
16	Tabasquillo R.	18 0N	92 45W
17	Tabatinga	4 30s	70 5W
12	Table B.	33 54s	18 24E
12	Taboo	19 58N	8 35E
18	Tabor M.	32 41N	35 26E
9	Tabreez	38 2N	46 12E
17	Tacna	18 0s	70 15W
17	Tacoary R.	18 20s	56 0W
17	Tacuhy R.	5 30s	70 25W
6	Tacumshin, L.	52 10N	6 27W
9	Tae-wan	23 12N	120 20E
4	Taff R	51 46N	3 26W
12	Tafilelt	31 10N	3 20W
3	Taganat Mt.	55 20N	59 50E
3	Taganrog	47 12N	38 57E
12	Tageld	14 40N	8 30E
6	Taghmon	52 19N	6 39W
16	Tagua R.	15 7N	88 30W
3	Tagus R.	38 40N	9 20W
1	Tahiti, or Otaheite I.	17 29s	149 29W
9	Taif	21 5N	41 0E
9	Taimur C.	77 0N	97 30E
5	Tain	57 48N	4 3W
9	Tai-yuen	37 50N	112 30E
12	Tajirrah	11 56N	42 58E
10	Tajul	26 52N	69 5E
10	Takht-i-Suleimaun Mt.	31 35N	69 30E
3	Talavera	39 53N	4 49W
17	Talca	35 10s	72 0W
17	Talcahuano	36 42s	73 10W
12	Taleut	29 20N	9 20W
4	Talgarth	52 0N	3 15W
10	Talkot	34 5N	73 32E
14	Talladega	33 37N	86 0W
6	Tallaghan B.	54 2N	9 55W
6	Tallaght	53 17N	6 21W
14	Tallahassee	30 31N	84 12W
6	Tallow	52 6N	8 2W
15	Tamagaminque L.	47 10N	80 20W
18	Tamar (Thamara)	31 0N	35 8E
4	Tamar R.	50 30N	4 12W
11	Tamar R.	41 20s	147 0E
3	Tambov	52 41N	41 32E
12	Tamegrut	30 7N	5 20W
14	Tampa	28 7N	82 15W
14	Tampa B.	27 36N	82 45W
10	Tampee	24 50N	71 20E
4	Tamworth	52 38N	1 42W
18	Tamyras R. (Ned Damour)	33 42N	35 30E
3	Tana	70 30N	27 51E
3	Tana Flord	70 57N	28 30E
11	Tana I.	19 30s	169 28E
3	Tana R.	70 20N	27 50E
12	Tananarivo	19 0s	46 40E
7	Tanaro R.	44 40N	8 0E
4	Tanderagee	54 22N	6 25W
10	Tangalle	6 5N	81 0E
12	Tanganyika L.	6 0s	29 30E
12	Tangera	10 25N	6 25W
12	Tangier	35 47N	5 48W
9	Tangnon-oola Mts.	50 0N	95 0E
10	Tanjore	10 44N	79 15E
14	Taos	36 35N	105 50W
17	Tapajos R.	6 0s	56 0W
10	Tapty R.	21 10N	73 30E
5	Taransa I.	57 53N	7 0W
3	Taranto, G. of	40 0N	17 0E
17	Tarapaca	20 5s	69 30W
7	Tarascon	43 49N	4 40E
9	Tarbagatai	46 25N	83 0E
5	Tarbat	57 50N	3 50W
5	Tarbat Ness	57 50N	3 48W
6	Tarbert	52 35N	9 21W
5	Tarbert, E.	55 52N	5 25W
5	Tarbert, W.	55 51N	5 26W
5	Tarbert, W. L.	55 46N	5 35W
7	Tarbes	43 14N	0 5E
5	Tarbet	56 14N	4 40W
5	Tarbet	57 53N	6 47W
5	Tarbet, L., East	57 51N	6 42W
5	Tarbet, L., West	57 55N	6 57W
14	Tarboro	35 52N	77 28W
18	Taricheae	32 42N	35 37E
3	Tarifa C.	36 0N	5 36W
17	Tarija	21 32s	63 58W
9	Tarim, or Ercheu R.	40 6N	81 0E
8	Tarim, or Ergheu R.	40 0N	80 0E
10	Tarkaghot	28 58N	84 3E
3	Tarki	42 50N	47 25E
17	Tarma	11 22s	75 18W
7	Tarn, dep.	43 40N	2 10E
7	Tarn et Garonne, dep.	44 3N	1 10E
7	Tarn R.	44 0N	1 20E
3	Tarnow	50 0N	21 4E
12	Tarodant	30 10N	8 53W
10	Taroor	18 38N	80 25E
4	Tarporley	53 10N	2 40W
3	Tarragona	41 7N	1 16E
9	Tarsus	36 56N	34 58E
9	Tartary, G. of	50 0N	141 0E
9	Tashkend	42 50N	69 0E
11	Tasmania, Colony	43 0s	147 0E
11	Tasmania, South C.	43 39s	146 53E
11	Tasmania, S., West C.	43 35s	146 1E
11	Tasmans Penins.	43 12s	148 0E
10	Tassgong	27 26N	91 30E
10	Tattah	24 45N	67 58E
4	Tattershall	53 7N	0 11W
8	Tauber R.	49 35N	9 40E
12	Taudeny	22 40N	4 0W
12	Taukra	32 25N	20 25E
5	Taunton	51 1N	3 6W
8	Taunus Mts.	50 10N	8 0E
9	Tausk Mts.	37 0N	35 0E
9	Tausk	60 0N	150 0E
9	Tausk B.	59 30N	150 0E
10	Tavda R.	59 0N	66 0E
4	Tavistock	50 33N	4 10W
7	Tavoy	14 5N	98 10E
4	Tawe R.	51 44N	3 50W
4	Tawy R.	51 56N	3 52W
5	Tay, Loch	56 33N	4 7W
5	Tay R.	56 38N	3 37W
5	Tayinloan	55 41N	5 38W
5	Taymouth Ca.	56 36N	3 58W
9	Taz R.	66 30N	80 0E
9	Tchargain Agatch	51 0N	66 25E
3	Tcherdyn	60 17N	56 12E
3	Tcherkask, ovol	47 30N	40 25E
3	Tchernigov	51 30N	31 15E
3	Tcheskaya Gulf	67 20N	47 0E
3	Tchirskaya Ver.	48 30N	43 19E
9	Tchui R.	46 0N	72 0E
9	Tchuktchi, Coy.	67 0N	170 0E
12	Tecazze R. (Atbara)	17 0N	35 30E
7	Tech R.	42 35N	3 0E
12	Tedla	32 25N	5 30W
6	Teeline, Hd.	54 40N	8 45W
12	Teembo	10 40N	10 56W
4	Tees R.	54 37N	1 8W
17	Teffe R.	5 0s	65 50W
12	Tegerhy	24 10N	14 56E
8	Tegernsee	47 42N	11 46E
16	Tegucigalpa	13 52N	86 40W
9	Teheran	35 42N	51 20E
4	Teify R.	52 2N	4 20W
4	Teign R.	50 33N	3 30W
4	Teignmouth	50 34N	3 30W
5	Teith R.	56 14N	4 7W
9	Tejend R.	36 20N	59 40E
17	Tejuco	18 20s	43 25W
18	Tekoah	31 39N	35 16E
12	Teleg	22 50N	3 20W
10	Tellicherry	11 44N	75 28E
4	Teme R.	52 16N	2 35W
12	Temessuin	34 15N	3 0W
3	Temeswar	45 45N	21 14E
15	Temiscaming Lake	47 30N	79 25W
15	Temiscouata L.	47 38N	68 46W
11	Temple B.	12 10s	143 15E
6	Templemore	52 48N	7 49W
6	Templetouhy	52 47N	7 43W
9	Tenasserim	11 49N	99 10E
9	Tenasserim L.	12 34N	97 49E
4	Tenbury	52 18N	2 35W
4	Tenby	51 40N	4 42W
12	Teneriffe I.	28 36N	16 8W
9	Teng-chow	37 45N	118 32E
9	Tengri L.	31 30N	90 0E
14	Tennessee R.	36 0N	88 0W
14	Tennessee State	35 45N	87 0W
12	Tennez C.	36 32N	1 20E
4	Tenterden	51 4N	0 41E
8	Teplitz	50 37N	13 47E
1	Terceira I.	38 43N	27 4W
3	Terek R.	44 0N	47 0E
9	Terim	17 0N	49 30E
16	Terminos, L.	18 30N	91 25W
14	Terre Haute	39 30N	87 20W
1	Terror Mt.	79 0s	172 0E
10	Teshoo Loombo	29 0N	88 58E
8	Tessin	54 3N	12 7E
16	Testigos Is.	11 23N	63 12W
7	Tet R.	42 44N	2 55E
12	Tete	16 20s	33 25E
7	Tête de Buch, la	44 40N	1 9W
14	Teton R.	47 58N	111 30W
12	Tetuan	35 50N	5 16W
5	Teviot R.	55 22N	2 56W
2	Tewkesbury	51 59N	2 9W
14	Texana	28 55N	96 33W
14	Texas, State	32 0N	99 0W
3	Texel I.	53 3N	4 42E
18	Thamara (Tamar)	31 0N	35 8E
4	Thame	51 45N	0 59W
4	Thames R.	51 30N	1 0E
15	Thames R. Canada	42 41N	81 40W
18	Thamna	32 1N	35 9E
4	Thanet, I. of	51 21N	1 20E
7	Tham	47 49N	7 6E
8	Tharandt	50 59N	13 33E
3	Thaso I.	40 41N	24 42E
12	Thebes, Ruins of	25 41N	32 38E
18	Thebez	32 21N	35 25E
18	Thelseas	33 45N	35 35E
15	Therese, St.	45 59N	73 58W
8	Theresienstadt	50 29N	14 9E
3	Thess R.	45 25N	20 15E
4	Thetford	52 24N	0 45E
9	Thian-shan, or Mooz-tagh Mts.	43 0N	82 0E
9	Thian-shan-Nan-lou, or Little Bokhara, State	40 0N	85 0E
9	Thian-shan Po-loo, or Soungaria Mts.	45 0N	85 0E
7	Thiers	45 52N	3 33E
7	Thionville	49 22N	6 9E
4	Thirsk	54 14N	1 20W
13	Thleewecho, or Back R.	65 40N	102 30W
17	Thomar, St.	0 25s	63 45W
15	Thomas, St.	42 48N	81 14W
15	Thomas, St.	47 0N	70 36W
12	Thomas, St, I.	0 14N	6 33E
16	Thomas, St, I.	18 20N	64 55W
6	Thomastown	52 31N	7 9W
11	Thomson Mt.	23 50s	115 50E
4	Thornbury	51 36N	2 30W
4	Thorne	53 36N	0 58W
5	Thornhill	55 15N	3 47W
15	Thousand Is., L. of	44 19N	76 0W
11	Three Kings Is.	34 13s	172 10E
12	Three Points, C.	4 44N	2 5W
15	Three Rivers	46 21N	72 32W
15	Three Rivers, dist. (Canada East)	46 0N	72 8W
7	Thun	46 45N	7 37E
8	Thuringer-Wald Mts.	50 40N	10 40E
6	Thurles	52 41N	7 47W
10	Thurr (Little Desert)	24 30N	60 0E
10	Thurraud	24 25N	71 35E
5	Thurso	58 33N	3 31W
5	Thurso B.	58 36N	3 31W
5	Thurso W.	58 33N	3 31W
12	Tibboos Tribes	23 0N	19 0E
3	Tiber R.	41 45N	12 11E
18	Tiberias	32 46N	35 34E
18	Tiberias, Lake of	32 47N	35 37E
9	Tibet, Coy.	33 0N	90 0E
9	Tibet, Little, Coy	56 30N	75 0E
16	Tiburon	18 22N	74 28W
7	Ticino R.	45 20N	8 50E
4	Tickhill	53 26N	1 6W
9	Tien-sing	39 0N	117 0E
17	Tierra del Fuego	54 0s	69 0W
17	Tiete R.	21 10s	50 0W
14	Tiffin	41 0N	83 7W
9	Tiflis	41 41N	44 50E
12	Tigre, Kingdom	14 0N	39 0E
9	Tigris R.	31 0N	48 25E
10	Tikapar	22 57N	78 40E
4	Till R.	55 40N	2 8W
10	Tilla-dou-matte Atoll Is.	5 51N	73 27E
5	Tillicoultry	56 10N	3 42W
3	Tilsit	55 3N	21 53E
17	Timana	2 0N	75 50W
16	Timballier I.	28 51N	90 8W
12	Timbuctoo	17 45N	3 20W
12	Timi	9 40N	7 40W
18	Timnath	31 46N	34 57E
11	Timor I.	9 0s	125 0E
11	Timor Laut I.	8 27s	131 7E
2	Tinian I.	14 58N	145 37E
6	Tinnehely	52 48N	6 28W
10	Tinnevelly	8 43N	77 44E
12	Tin-tellust	18 20N	8 50E
16	Tinto R.	14 40N	84 0W
12	Tioghe R.	19 0s	21 0E
16	Tipitapa R.	12 10N	85 50W
10	Tipperah	23 25N	91 10E
6	Tipperary	52 28N	8 9W
6	Tipperary, Co.	52 45N	8 0W
5	Tippermuir	56 24N	3 33W
5	Tiree I.	56 27N	6 56W
10	Tirit	34 35N	77 45E
8	Tirscheureut	49 53N	12 20E
18	Tirzah	32 18N	35 21E
12	Tisheet	18 20N	8 40W
17	Titicaca L.	15 50s	69 20W
5	Tiumpan Hd.	58 15N	6 12W
4	Tiverton	50 54N	3 20W
12	Tlemsen	34 40N	1 5W
16	Tobago	11 25N	60 32W
6	Tobercurry	54 3N	8 44W
6	Tobermore	54 49N	6 42W
5	Tobermory	56 37N	6 4W
15	Tobique R. (N. Brunswick)	46 41N	67 40W
9	Tobolsk	58 12N	68 16E
17	Tocantins R.	5 0s	49 20W
17	Tocuyo	9 12N	69 18W
17	Todos los Santos, B. de	13 10s	[illegible]
10	Todon Is.	4 20N	[illegible]
3	Toolz	47 44N	[illegible]

Map.	Name.	Lat.	Long.
17	Toira Pt.	5 10S	35 25W
8	Tokay	48 9N	21 24E
10	Tokuruk	31 10N	67 25E
14	Toledo	41 42N	83 42W
3	Toledo	39 50N	4 0W
12	Tolmeita	32 48N	20 54E
5	Tolsa Hd.	58 21N	6 9W
17	Tolu	9 30N	75 40W
5	Tomantoul	57 14N	3 24W
16	Tomas, S.	14 43N	88 36W
14	Tombigby R.	31 30N	87 58W
14	Tome	34 35N	106 42W
9	Tomsk	56 29N	84 57E
1	Tongatabou I.	21 4S	175 28W
9	Tong-ting L.	29 10N	112 30E
5	Tongue	58 28N	4 25W
5	Tongue, Kyle of	58 32N	4 23W
14	Tongue R.	45 30N	104 0W
10	Tonk	26 10N	75 56E
7	Tonnere	47 52N	4 1E
8	Tonning	54 17N	8 54E
9	Tonquin, G. of	20 0N	108 0E
9	Tonquin, prov.	22 0N	105 0E
10	Toombudra R.	16 0N	77 30E
17	Topayan	2 28N	76 40W
18	Tophel	30 53N	35 46E
9	Tor	28 26N	33 35E
4	Tor B.	50 26N	3 30W
11	Tor B.	35 15S	117 10E
15	Torbay (Nova Scotia)	45 13N	61 20W
8	Torgau	51 34N	13 0E
3	Tornea	65 50N	24 14E
3	Tornea L.	68 15N	18 30E
3	Tornea R.	65 50N	24 15E
15	Toronto	43 40N	79 25W
4	Torquay	50 28N	3 30W
11	Torrens Basin	30 0S	138 0E
11	Torres Is. (Quiros)	13 0S	166 30E
11	Torres Strait	10 0S	142 0E
4	Torridge R.	51 0N	4 12W
5	Torridon, L.	57 37N	5 46W
5	Torrisdale	58 32N	4 18W
16	Tortola I.	18 24N	64 32W
16	Tortuga I.	10 58N	65 26W
16	Tortuga I.	20 1N	72 36W
16	Tortugas Is	24 37N	82 52W
6	Tory I.	55 16N	8 15W
4	Totness	50 26N	3 42W
16	Totonicapan	15 18N	91 44W
7	Toul	48 42N	5 53E
7	Tour du Pin, la	45 34N	5 27E
7	Toulon	43 7N	5 56E
7	Toulouse	43 35N	1 28E
7	Tournon	45 4N	4 49E
7	Tours	47 23N	0 43E
4	Towcester	52 8N	1 0W
5	Towie	57 11N	2 58W
11	Townshend C.	22 14S	150 33E
14	Towson, Ft	34 [illegible]N	95 10W
4	Towyn	52 35N	4 6W
13	Trachonitis, dist	33 0N	36 25E
12	Trade Town	5 44N	9 54W
3	Trafalgar C.	36 10N	6 1W
6	Tralee	52 16N	9 43W
6	Tralee B.	52 15N	9 45W
6	Tramore	52 9N	7 9W
6	Tramore B.	52 8N	7 8W
5	Tranent	55 57N	2 56W
10	Tranquebar	11 1N	79 50E
12	Trans-vaal Territory	24 0S	29 0E
8	Traunstein	47 52N	12 40E
10	Travancore, State	9 0N	77 0E
8	Trave R.	53 5[illegible]N	10 30E
8	Travemünde	53 57N	10 53E
14	Traverse B.	45 0N	85 28W
5	Treag, L.	56 48N	4 45W
11	Treasury Is.	7 28S	155 29E
9	Trebizond	41 1N	39 46E
4	Tregaron	52 14N	3 56W
11	Tregrosse Is.	17 44S	150 32E
4	Tremadoc	52 57N	4 8W
3	Trent	46 3N	11 11E
4	Trent R.	53 40N	0 41W
14	Trenton	40 15N	74 48W
15	Trepassey Harb. (Newfoundland)	46 42N	53 21W
17	Tres Barras R.	8 50S	56 0W
17	Tres Montes, pen	46 59S	75 28W
5	Treshnish Pt.	56 34N	6 23W
8	Treves	49 45N	6 38E
7	Trevoux	45 57N	4 47E
11	Trial B.	30 30S	153 0E
11	Tribulation C.	16 4S	145 6E
10	Trichinopoly	10 47N	78 48E
3	Trieste	45 38N	13 46E
6	Trim	53 33N	6 47W
10	Trincomalee	8 33N	81 14E
4	Tring	51 48N	0 40W
16	Trinidad	21 [illegible]5N	80 12W
17	Trinidad	14 35S	64 35W
14	Trinidad	41 5N	124 2W
16	*Trinidad (Dragon's Mouth)*	*10 41N*	*61 47W*
1	*Trinidad I.*	*20 31S*	*29 19W*
16	*Trinite, Ft.*	*14 40N*	*61 1W*
4	*Trinity*	*31 0N*	*96 7W*

Map.	Name.	Lat.	Long.
11	Trinity B.	16 30S	145 30E
15	Trinity B (Newfoundland)	48 21N	53 24W
1	Trinity Ld.	64 0S	60 0W
14	Trinity R.	32 0N	96 0W
10	Tripatore	12 25N	78 35E
10	Tripatore	10 6N	78 30E
10	Tripetty	13 37N	79 20E
12	Tripoli	32 53N	13 11E
12	Tripoli, State	31 0N	15 0E
2	Tristan d'Acunha	37 1S	12 17W
10	Trivandrum	8 29N	76 55E
11	Trobriand I.	8 24S	151 4E
15	Trois Pistoles	48 6N	69 11W
9	Troitsk	54 10N	43 40W
5	Tromie, Glen	57 0N	4 2W
5	Troon	55 33N	4 41W
7	Tropez, St.	43 14N	6 14E
5	Trosachs	56 14N	4 22W
4	Trowbridge	51 18N	2 11W
14	Troy	42 5[illegible]N	73 45W
5	Truim, Glen	56 58N	4 12W
4	Truro	50 16N	5 3W
15	Truro (Nova Scotia)	45 22N	63 19W
17	Truxillo	8 7S	79 4W
17	Truxillo	9 0N	70 20W
16	Truxillo	15 54N	85 53W
10	Tsaprang	31 25N	79 35E
9	Tsinan	36 40N	117 20E
3	Tsna R.	53 30N	41 38E
10	Tso Langak L. (Rakas Tal)	30 50N	81 10E
10	Tso Mapham (Manasarowar L.)	30 45N	81 25E
10	Tso Pangong L.	33 35N	79 30E
5	Tua, L.	56 32N	6 18W
6	Tuam	53 31N	8 50W
12	Tuaricks Tribes	23 0N	8 0E
8	Tubingen	48 30	9 4E
11	Tucopia I.	12 15S	169 10E
17	Tucuman	27 0S	65 0W
17	Tucuman, prov	26 0S	64 0W
3	Tudela	42 7N	1 40W
14	Tueson	32 12N	110 48W
12	Tugela R.	29 0S	31 0E
9	Tugursk	54 0N	137 10E
12	Tugurt	32 35N	5 25E
17	Tuiche R.	13 0S	68 40W
3	Tula	54 15N	37 41E
14	Tulare, L.	36 0N	119 25W
10	Tull	30 5N	69 5E
6	Tulla	52 51N	8 46W
5	Tulla, L.	56 33N	4 42W
6	Tullamore	53 16N	7 29W
7	Tulle	45 16N	1 48E
6	Tullow	52 48N	6 45W
9	Tulour I.	4 28N	126 55E
6	Tulsk	53 47N	8 15W
17	Tumaco	1 50N	78 59W
17	Tumbez	3 40S	80 30W
10	Tumlong	27 29N	88 40E
5	Tummel R.	56 41N	3 55W
4	Tunbridge	51 11N	0 16E
4	Tunbridge Wells	51 8N	0 16E
9	Tungouska, Stony R.	61 30N	95 0E
9	Tungouska, Nijnei R.	65 0N	95 0E
9	Tungouska, Verknei R.	59 0N	95 0E
12	Tunis	36 48N	10 24E
12	Tunis, Regency	35 0N	9 0E
17	Tunja	5 28N	73 25W
17	Tupiza	21 15S	65 20W
11	Turanga	38 45S	178 25E
9	Turghai R.	49 30N	64 0E
3	Turin	45 [illegible]	7 40E
9	Turinsk	58 0N	61 30E
9	Turinsk	58 0N	63 0E
9	Turkestan	45 0N	68 0E
9	Turkestan, or Independent Tartary	40 0N	65 0E
9	Turkey in Asia, Coy.	35 0N	40 0E
3	Turkey in Europe, Coy.	43 0N	22 0E
16	Turk's Is.	21 33N	71 6W
6	Turloughmore	53 25N	8 52W
16	Turneffe	17 36N	87 46W
11	Turner's Creek	17 0S	138 40E
5	Turriff	57 32N	2 29W
11	Turtle Is.	19 54S	118 54E
9	Turukansk	66 0N	88 10E
17	Turyasu R.	1 30S	45 16W
14	Tuscaloosa	33 10N	87 30W
3	Tuscany	28 30N	11 20E
14	Tuscumbia	34 40N	87 46W
16	Tuskar Rk.	52 12N	6 12W
5	Tusket (Nova Scotia)	43 51N	65 58W
4	Tutbury	52 51N	1 42W
8	Tuttlingen	48 0N	8 51E
3	Tver	56 50N	36 2E
14	Twass	22 30S	19 28E
5	Tweed R.	55 43N	2 10W
5	Tweedsmuir	55 30N	3 29W
14	Twelve Apostles Is.	47 0N	90 45W

Map.	Name.	Lat.	Long.
6	Twelve Pins Mts.	53 32N	9 51W
11	Twofold B.	37 6S	149 58E
14	Tyler	32 20N	95 7W
5	Tyne R.	55 59N	2 40W
4	Tyne R.	55 0N	1 26W
5	Tyndrum	56 26N	4 38W
4	Tynemouth	55 1N	1 25W
18	Tyre (Tyrus)	33 16N	35 11E
5	Tyrie R.	58 7N	4 30W
6	Tyrrel's Pass	53 23N	7 23W
3	Tsaritsin	48 2N	44 30E

U

Map.	Name.	Lat.	Long.
2	Uap, or Ouap.	9 25N	138 1E
17	Uapes R.	0 25N	70 0W
11	Uawa	38 25S	178 50E
8	Uberlingen	47 46N	9 10E
17	Ucayali R	8 0S	74 0W
8	Uchte	52 28N	8 54E
4	Uckfield	50 58N	0 8E
9	Udinsk	55 0N	99 0E
11	Uea I.	20 30S	164 15E
3	Ufa	54 50N	56 6E
3	Ufa R.	55 50N	60 0E
8	Uffenheim	49 33N	10 17E
5	Ugio R.	57 34N	2 0W
7	Ugine	45 46N	6 24E
12	Ugogi	6 25S	36 10E
5	Uig	57 35N	6 21W
5	Uig	58 12N	7 6W
5	Uig B.	58 11N	7 8W
14	Uinta, Ft.	40 35N	110 0W
5	Uist, North I.	57 34N	7 39W
5	Uist, South I.	57 13N	7 11W
12	Ujiji, Tribe	4 0S	30 0E
11	Ulakua I.	9 50S	161 50E
18	Ulama	32 38N	35 33E
9	Ulatai	51 0N	95 40E
5	Ulbster	58 22N	3 10W
3	Uleaborg	65 1N	25 30E
5	Ullapool	57 53N	5 9W
4	Ulleswater L.	54 36N	2 52W
8	Ulm	48 23N	9 58E
6	Ulster Canal	54 14N	7 0W
1	Ulster, New I.	38 0S	176 0E
6	Ulster, prov.	54 30N	7 0W
16	Ulua R.	15 30N	87 25W
5	Ulva I.	56 30N	6 17W
4	Ulverston	54 13N	3 6W
3	Umea	63 49N	20 18E
3	Umea R.	64 30N	19 0E
14	Umpqua	43 30N	124 0W
14	Umpqua R.	43 20N	123 50W
10	Umreyla	21 32N	71 15E
10	Undcroot I.	10 47N	73 42E
13	Ungava, or South B.	59 30N	70 0W
14	Union, Ft.	36 2N	105 2W
14	Union, Ft.	48 1N	104 1W
16	Union, La.	13 17N	87 44W
3	Unja R.	57 30N	43 30E
12	Unkor	10 50N	45 10E
6	Unshin R.	54 9N	8 25W
5	Unst I.	60 45N	0 53W
8	Unstrut R.	51 15N	11 30E
12	Unyamwezi, Coy	5 0S	34 0E
17	Upata	7 50N	61 3W
13	Uppernavik	72 50N	55 10W
4	Uppingham	52 35N	0 44W
3	Upsala	59 50N	17 41E
15	Upsalquitch R.	47 42N	66 53W
11	Upstart C.	19 42S	147 47E
3	Ural Mts	60 0N	60 0E
3	Ural R.	47 20N	52 0E
3	Uralsk	51 10N	51 20E
7	Urgel	42 19N	1 29E
6	Urlingford	52 43N	7 34W
5	Urquhart, Glen	57 19N	4 33W
5	Urray	57 31N	4 31W
17	Urre Laquen	37 10S	65 35W
17	Urubamba	13 10S	72 25W
17	Urubamba R.	11 0S	72 20W
17	Urubu	13 12S	43 17W
17	Uruguay R.	30 0S	57 10W
17	Uruguay, or Banda Oriont, State	32 30S	55 30W
9	Urur[illegible]iyeh	37 34N	45 10E
9	Urup, or Ouroup I.	45 39N	149 34E
12	Ururi	1 42S	34 2E
2	Urville, Pt. d'	1 26S	137 47E
5	Ury	57 19N	2 31W
8	Usedom	53 54N	13 55E
4	Usk	51 42N	2 52W
8	Uslar	51 40N	9 40E
3	Ussa R.	65 40N	59 0E
7	Ussel	45 37N	2 16E
9	Ussuri R.	47 0N	135 0E
9	Ust Iansk	71 10N	136 0E
9	Ust Urt, or High Coy.	45 0N	56 0E
9	Ust Viliniak	64 5N	126 20E
3	Ustiug	60 48N	46 3E
16	Usumasinta R.	18 0N	92 25W
14	Utah L.	40 15N	111 58W
14	Utah Territory	39 40N	110 0W

Map.	Name.	Lat.	Long.
14	Utica	43 0N	75 12W
16	Utila I.	16 7N	86 50W
4	Uttoxeter	52 54N	1 52W
12	Uvira	3 20S	29 0E
4	Uxbridge	51 33N	0 29W
16	Uxmal	20 25N	89 59W
3	Uzen R.	49 20N	49 0E
7	Uzes	44 2N	4 26E

V

Map.	Name.	Lat.	Long.
16	Vacasausa B.	29 5N	83 5W
8	Vach	50 49N	10 4E
16	Vache I.	18 6N	73 43W
9	Vak R.	61 20N	81 0E
3	Valdai Hills	57 29N	31 0E
17	Valdivia	39 49S	73 19W
7	Valence	44 55N	4 54E
3	Valencia	39 28N	0 24W
17	Valencia	10 10N	68 3W
7	Valenciennes	59 21N	3 31E
6	Valentia I.	51 55N	10 19W
7	Valery-en-Caux, St.	49 52N	0 42E
7	Valery-sur-Somme, St.	5[illegible] 11N	1 38E
16	Valiente, C.	9 10N	81 55W
7	Valinco G. of (Corsica)	41 40N	8 30E
3	Valladolid	41 38N	4 45W
16	Valladolid	2[illegible] 20N	88 32W
18	Valley of Salt	31 4N	35 33E
7	Valognes	49 31N	1 29W
3	Valona	40 27N	19 26E
17	Valparaiso	33 12S	71 40W
11	Valsche C.	8 22S	137 40E
9	Van L.	38 40N	42 50E
14	Van Buren	35 28N	94 22W
11	Van Diemen C.	11 8S	130 20E
11	Van Diemen, G. of	12 0S	132 0E
11	Van Diemen's Land, Colony	43 0S	147 0E
9	Van-Diemen Strait	31 0N	130 0E
13	Vancouver I.	49 30N	126 0W
14	Vandalia	39 1N	89 18W
11	Vanikoro I. (Mallicolo)	11 37S	166 49E
7	Vannes	47 42N	2 45W
11	Vansittart B.	13 40S	126 30E
7	Var, dep.	43 25N	6 10E
7	Var R.	43 41N	7 11E
3	Varanger Fiord	70 5N	29 59E
8	Varel	53 21N	8 10E
9	Varela C.	12 55N	109 23E
7	Varennes	49 13N	5 1E
17	Varinas	7 45N	70 30W
9	Varinski	62 5N	62 30E
3	Varna	43 12N	27 56E
3	Vasa	63 4N	21 43E
7	Vassy	48 31N	4 58E
11	Vate I (Sandwich)	17 40S	168 50E
7	Vaucluse, dep.	44 0N	5 10E
15	Vaudreuil	45 23N	74 3W
3	Vaygats I.	70 25N	59 10E
8	Vechta	52 43N	8 17E
16	Vega, La	19 16N	70 35W
8	Vegesack	53 10N	8 35E
16	Velas, Pt.	10 13N	85 40W
7	Venasque, Pass of	42 35N	0 31E
7	Vendee, dep.	46 30N	1 30W
7	Vendome	47 48N	1 1E
17	Venezuela, Coy	7 0N	66 30W
3	Venice	45 25N	12 20E
10	Venlapollum	15 50N	80 18E
7	Ventimiglia	43 45N	7 43E
4	Ventnor	50 36N	1 12W
6	Ventry Hd	52 6N	10 20W
17	Ventuari R.	4 50N	67 0W
5	Venue, Ben	56 14N	4 24W
7	Vercelli	45 17N	8 25E
15	Vercheres	45 46N	73 22W
12	Verd C.	14 43N	17 34W
1	Verde, Cape, Is.	16 0N	23 0W
8	Verdon	52 57N	9 14E
7	Verdon R.	43 46N	6 0E
7	Verdun	49 10N	5 23E
7	Verdun	46 55N	5 5E
17	Verinejo R.	26 0S	61 0W
9	Verknei Tungouska R.	59 0N	95 0E
14	Vermillion B.	29 32N	92 0W
14	Vermont, State	44 0N	73 0W
7	Versailles	48 49N	2 7E
15	Verte Bay	46 1N	64 0W
17	Vertentes, Serra dos	17 0S	53 20W
7	Vervins	49 49N	3 54E
7	Vesoul	47 38N	6 10E
3	Vesuvius, Mt.	40 49N	14 26E
3	Vetluga R.	57 40N	45 55E
17	Viana	3 15S	45 25W
3	Viatka	58 24N	49 52E
3	Viatka R.	56 30N	51 0E
7	Viaur R.	44 10N	2 10E
3	Viborg	60 42N	28 46E
16	Viborilla Keys	15 5[illegible]N	83 20W
7	Vichy	46 8N	3 25E

Map.	Name.	Lat.	Long.
16	Viciosa	18 0N	84 42W
14	Vicksburg	32 30N	90 40W
7	Vico (Corsica)	42 10N	8 29E
17	Vicosa	3 45S	40 48W
17	Victoria	20 19S	40 13W
14	Victoria	28 50N	97 0W
14	Victoria	48 25N	123 23W
9	Victoria B.	43 20N	131 40E
11	Victoria, Colony	37 0S	145 0E
12	Victoria Falls	18 0S	25 50E
13	Victoria Land	69 0N	104 10W
11	Victoria R.	15 0S	129 30E
13	Victoria Str.	69 0N	100 40W
12	Vidal C.	28 9S	32 38E
16	Viejo Frances, C.	19 40N	69 54W
3	Vienna	48 12N	16 23E
7	Vienne	45 32N	4 51E
7	Vienne, dep	46 30N	0 30E
7	Vienne Haute, dep	45 50N	1 15E
7	Vienne R.	46 30N	0 10E
7	Vierzon	47 13N	2 2E
7	Vignan, Le	43 59N	3 37E
3	Vigo	42 15N	8 40W
3	Vigo L.	63 35N	34 30E
3	Vigten Is.	64 46N	10 24E
7	Vilaine R.	47 30N	2 20W
9	Vilini R.	63 0N	122 0E
16	Villa Clara	22 25N	80 5W
17	Villa Real	23 20S	57 20W
17	Villa Rica	20 30S	43 50W
17	Villa Rica	25 45S	56 20W
7	Villafranca	43 42N	7 18E
17	Villarica	38 15S	71 10W
7	Villefranche	43 24N	1 43E
7	Villefranche	45 59N	4 42E
7	Villefranche	44 21N	2 1E
7	Villeneuve	44 26N	0 42E
7	Villeneuve	45 41N	7 11E
8	Villingen	48 4N	8 30E
8	Vils R.	48 35N	12 40E
8	Vilshofen	48 38N	13 10E
14	Vincennes	38 40N	87 32W
16	Vincent, St.	13 23N	61 13W
3	Vincent, St. C.	37 2N	9 0W
11	Vincent, St., G. of	35 0S	138 10E
10	Vindhya Mts.	22 30N	75 0E
10	Vingorla	15 53N	73 27E
10	Vingur	24 20N	69 35E
10	Vinukondah	16 8N	79 50E
7	Vire	48 51N	0 55W
16	Virgin Is.	18 20N	64 40W
14	Virgin R.	36 30N	114 30W
16	Virgin Gorda I.	18 30N	64 14W
6	Virginia	53 50N	7 5W
14	Virginia, State	38 0N	79 30W
7	Viso M.	44 40N	7 3E
3	Vistula R.	53 45N	18 50E
3	Vitchegda R.	61 30N	54 0E
3	Vitebsk	55 12N	30 13E
3	Vitegra	61 0N	36 25E
9	Vitim R.	57 0N	116 0E
7	Vitry	48 7N	1 12W
7	Vitry	48 45N	4 34E
3	Vittoria	42 48N	2 53W
10	Vizagapatam	17 40N	83 16E
10	Viziadroog	16 30N	73 25E
10	Vizianagram	18 12N	83 22E
3	Vladimir	50 55N	24 30E
3	Vladimir	56 12N	40 15E
8	Vogels Gebirge (Mts)	50 25N	9 20E
8	Vohwinkel	51 12N	7 3E
5	Voil, L.	56 21N	4 21W
5	Voirlich, Ben	56 21N	4 10W
7	Voiron	45 23N	5 35E
9	Volcano Is.	24 30N	141 0E
3	Volga R.	46 0N	48 0E
8	Volkach	49 50N	10 15E
3	Volo	39 24N	22 56E
3	Vologda	59 11N	39 51E
11	Von Alphen R.	16 20S	138 0E
5	Vorlich, Ben	56 20N	4 45W
3	Voroncj	51 45N	39 22E
7	Vosges, dep.	48 10N	6 30E
7	Vosges Mts.	48 10N	7 6E
9	Vostotchni, or East C.	66 3N	190 16E
7	Vouziers	49 24N	4 41E
14	Vraius, St. Ft.	40 20N	104 40W

W

Map.	Name.	Lat.	Long.
14	Wabash R.	38 20N	88 0W
12	Wadny (Dar Saley) Coy	14 0N	20 0E
12	Wady Halfa, Second Cataract of the Nile	21 40N	31 25E
12	Wady Nogal R.	9 0N	47 0E
13	Wager R.	65 10N	87 28W
14	Wah Satch Mts	38 30N	111 45W
9	Waigiou I.	0 29S	131 18E
1	Waihou I.	22 0S	110 0W
11	Waikato R.	37 30S	175 0E
4	Wainfleet	53 6N	0 14E
17	Waini R.	8 15N	59 20W
11	Wairoa	39 8S	177 29E
11	Wai-taki R.	44 52S	171 7E

Map.	Name.	Lat.	Long.
4	Wakefield	53 40N	1 30w
8	Walchensee	47 35N	11 18E
8	Waldeck, Principality	51 15N	9 0E
8	Waldsee	47 55N	9 44E
8	Waldshut	47 37N	8 13E
1:	Walet	16 40N	6 50w
13	Walker, C.	73 58N	97 5w
1	Walker I.	3 52N	149 15w
14	Walker L.	38 45N	118 45w
15	Walkerton	44 8N	81 11w
14	Walla Walla Ft.	46 7N	118 45w
4	Wallingford	51 36N	1 8w
4	Walney Is.	54 2N	3 10w
11	Walpole I.	22 38s	168 59E
4	Walsall	52 35N	1 58w
4	Walsham R.	52 49N	1 23E
4	Walsingham	54 44N	1 51w
1:	Walsingham, C.	65 50N	61 0w
4	Walsingham, New	52 54N	0 52E
8	Walsrode	52 50N	9 35E
4	Walton on the Naze	51 51N	1 17E
12	Walvisch B.	22 52s	14 27E
4	Wantage	51 36N	1 26w
8	Warburg	51 30N	9 9E
4	Ware	51 48N	0 2w
4	Wareham	50 42N	2 6w
8	Waren	53 33N	12 40E
12	Wari	5 20N	5 20E
8	Warin	53 48N	11 40E
4	Warminster	51 12N	2 10w
11	Warnambool	38 20s	142 30E
8	Warnemünde	54 10N	12 6E
8	Warnow R.	53 55N	12 5E
12	Warra	14 20N	22 10E
11	Warrego R.	27 0s	146 0E
6	Warrenspoint	54 6N	6 15w
4	Warrington	53 23N	2 37w
8	Warsaw	52 15N	21 2E
1:	Warungul	17 53N	79 43E
4	Warwick	52 17N	1 36w
4	Warwick, Co.	52 25N	1 30w
14	Washington	38 53N	77 2w
14	Washington	33 48N	93 36w
14	Washington	30 15N	96 15w
14	Washington	38 37N	121 28w
13	Washington Land	80 40N	64 0w
14	Washington, Territory	47 30N	118 30w
14	Washita, Ft.	34 18N	96 50w
14	Washita R.	32 30N	92 10w
14	Washteg R.	44 30N	101 30w
8	Wasserburg	48 4N	12 14E
10	Wastara	13 18N	75 50E
14	Wateree R.	35 0N	80 45w
6	Waterford	52 16N	7 6w
6	Waterford, Co.	52 10N	7 30w
6	Waterford Harb.	52 10N	6 57w
4	Watford	51 40N	0 25w
16	Watling I., or St Salvador	23 56N	74 28w
4	Watlington	51 38N	1 1w
5	Watten L.	58 29N	3 19w
4	Watton	52 34N	0 49E
4	Waveney R.	52 27N	1 30E
16	Wawa R.	13 50N	83 30w
14	Wayne, Ft.	41 10N	85 8w
4	Wear R.	54 54N	1 22w
4	Weaver R.	53 16N	2 40w
12	Webbe, or Jubb Gananeh R.	0 14s	42 39E
12	Webbe Shebeyli, or Haines R.	5 0N	42 0E
4	Wednesbury	52 32N	2 0w
13	Weenisk R.	54 0N	88 30w
8	Weida	50 47N	12 3E
8	Weilheim	47 49N	11 8E
8	Weinheim	49 32N	8 42E
7	Weissembourg	49 3N	7 53E
8	Weissenfels	51 11N	11 58E
8	Weissenstadt	50 4N	11 56E
9	Wej, El	26 13N	30 26E
4	Welland R.	52 34N	0 38w
8	Welle	53 15N	9 40E
11	Wellesley Is.	16 18s	139 22E
9	Wellesley, prov.	5 10N	100 20E
4	Wellingborough	52 18N	0 42w
4	Wellington	50 58N	3 14w
4	Wellington	52 42N	2 30w
11	Wellington	41 17s	174 50E
11	Wellington	35 20s	139 28E
17	Wellington I.	49 0s	75 0w
13	Wellington Channel	76 0N	95 0w
4	Wells	51 12N	2 12w
4	Wells	52 57N	0 51E
4	Welshpool	52 40N	3 9w
3	Wener L.	58 50N	13 10E
4	Weobly	52 9N	2 50w
12	Werg.la	31 15N	4 10E
8	Wernigerode	51 51N	10 47E
8	Wertach R.	48 15N	10 45E
8	Wesel	51 39N	6 33E
8	Weser R.	52 50N	9 0E
11	Wessel Is.	10 59s	136 45E
4	Westbury	51 17N	2 12w
1	Western Is., or Azores Is.	38 0N	27 0w
11	Western Port	38 26s	145 18E
8	Westerwald (Mts.)	50 35N	8 0E
6	West Meath, Co.	53 30N	7 30w
13	Westminster, New	49 30N	123 0w
4	Westmoreland, Co.	54 30N	2 35w
4	Weston-Super-Mare	51 21N	2 59w
6	Westport	53 48N	9 31w
5	Westra I.	59 17N	2 56w
14	Weterhoo R.	45 50N	101 30w
4	Wetherby	53 56N	1 23w
11	Wetta I.	8 5s	126 12E
3	Wetter L.	50 55N	8 44E
8	Wetzlar	50 32N	8 29E
6	Wexford	52 20N	6 28w
6	Wexford, Co.	52 30N	6 30w
6	Wexford Haven	52 19N	6 22w
4	Weymouth	50 36N	2 26w
15	Weymouth (Nova Scotia)	44 26N	66 0w
11	Weymouth C.	12 37s	143 27E
13	Whalefish I.	68 58N	53 14w
13	Whale Great, R.	54 50N	73 0w
13	Whale Sound,	77 32N	71 30w
5	Whalsey I.	60 23N	0 58w
9	Whang-Ho, or Yellow R.	34 4N	119 50E
4	Wharfe R.	53 54N	1 42w
11	Whidbey Is.	34 35s	134 47E
6	Whiddy I.	51 41N	9 30w
4	Whitby	54 29N	0 36w
15	Whitby	43 51N	78 58w
4	Whitchurch	51 14N	1 19w
15	White B. (Newfoundland)	50 0N	56 40w
14	White R.	36 0N	92 0w
14	White R.	40 0N	109 0w
3	White Sea	66 0N	40 0E
5	Whiteadder R.	55 48N	2 20w
4	Whitechurch	52 58N	2 42w
4	Whitehaven	54 33N	3 35w
5	Whiten Hd.	58 34N	4 36w
5	Whithorn	54 44N	4 26w
4	Whitstable	51 21N	1 1E
11	Whitsuntide I.	15 26s	168 10E
15	Whittle C.	50 11N	60 8w
12	Whydah	6 18N	2 5E
5	Wiay I.	57 24N	7 10w
5	Wick	58 27N	3 7w
11	Wickham R.	16 20s	131 0E
11	Wickham R.	15 10s	135 50E
6	Wicklow	52 58N	6 2w
6	Wicklow, Co.	53 0N	6 20w
6	Wicklow Hd.	52 57N	6 0w
11	Wide B.	25 30s	153 0E
3	Widin	44 0N	22 54E
8	Wiesbaden	50 5N	8 12E
8	Wieslocn	49 17N	8 46E
4	Wigan	53 32N	2 38w
4	Wight, I. of	50 38N	1 16w
4	Wigton	54 50N	3 10w
5	Wigton	54 52N	4 27w
5	Wigton B.	54 50N	4 20w
5	Wigton, Co.	54 53N	4 48w
8	Wüme R.	53 5N	9 10E
8	Wildbad	48 46N	8 35E
11	Wilberforce C.	11 53s	136 34E
18	Wilderness of Zin	30 50N	35 30E
14	Wilkesboro	36 8N	80 50w
14	Willamette R.	44 38N	123 13w
5	William, Ft.	56 48N	5 5w
15	William, Ft.	45 55N	77 13w
13	William, Pr. Sd.	60 0N	146 30w
14	Williamsport	41 20N	77 2w
14	Wilmington	34 20N	77 52w
15	Wilmot (Nova Scotia)	45 17N	61 0w
3	Wilna	54 38N	25 15E
11	Wilson C.	39 8s	146 23E
11	Wilson Mt.	20 10s	128 0E
5	Wilsontown	55 47N	3 40w
4	Wilton	51 5N	1 53w
4	Wiltshire, Co.	51 40N	2 0w
4	Wimborne Minster	50 48N	1 58w
8	Wimfen	49 13N	9 10E
4	Wincanton	51 4N	2 24w
4	Winchelsea	50 55N	0 42E
4	Winchester	51 4N	1 18w
14	Wind R.	44 40N	106 0w
4	Windermere	54 24N	2 54w
4	Windsor	51 29N	0 37w
15	Windsor (Canada)	42 20N	83 2w
15	Windsor (Nova Scotia)	45 0N	6 55w
16	Windward Islands	13 0N	62 0w
18	Winipigoos, L.	52 10N	100 25w
14	Winnebago, L.	45 2N	88 30w
13	Winnipeg, L.	52 10N	98 0w
4	Winslow	51 56N	0 51w
7	Winterthur	47 30N	8 42E
8	Wipper R.	51 24N	10 50E
4	Wirksworth	53 4N	1 35w
4	Wisbeach	52 41N	0 10E
14	Wisconsin R.	44 20N	90 0w
14	Wisconsin, State	44 50N	90 30w
8	Wismar	53 54N	11 28E
14	Witchita R.	33 45N	99 30w
4	Witham	51 48N	0 34E
4	Witham R.	53 0N	0 2w
4	Withernsea	53 44N	9 3E
4	Witney	51 48N	1 30w
8	Wittenberg	51 52N	12 37E
8	Wittenberge	53 0N	11 44E
8	Wittenburg	53 30N	11 6E
8	Wittingen	52 43N	10 44E
8	Wittstock	53 9N	12 28E
4	Wiveliscombe	51 2N	3 18w
4	Woburn	51 59N	0 37w
4	Wokingham	51 25N	0 50w
8	Woldeck	53 29N	13 33E
15	Wolf B.	50 15N	60 15w
15	Wolfe I.	44 9N	76 28w
8	Wolfenbuttel	52 9N	10 33E
13	Wollaston Land	68 45N	113 53w
13	Wollaston L.	58 10N	103 40w
4	Wolverhampton	52 34N	2 6w
6	Wodford	53 3N	8 24w
13	Woods, L. of the	49 15N	94 40w
4	Woodstock	51 51N	1 22w
15	Woodstock	43 9N	80 49w
4	Wooler	55 32N	2 0w
4	Woolwich	51 30N	0 4E
4	Worcester	52 11N	2 13w
4	Worcester, Co.	52 25N	2 15w
12	Worcester	33 38s	19 20E
10	Woregaum	18 38N	75 50E
4	Workington	54 38N	3 34w
4	Worksop	53 18N	1 7w
8	Worms	49 37N	8 23E
4	Worms Head	51 34N	4 20w
4	Worthing	50 49N	0 22w
4	Wotton	51 38N	2 20w
4	Wragby	53 17N	0 18w
5	Wrath, C.	58 37N	4 59w
12	Wukari	7 40N	9 40E
10	Wuler L.	34 20N	74 40E
8	Wurm R.	48 10N	11 25E
8	Wurm See	47 55N	11 18E
8	Wurtemberg, Kingdom	48 40N	9 20E
8	Wurzburg	49 48N	9 57E
4	Wycombe	51 38N	0 45w
4	Wye R.	51 49N	2 42w
4	Wye R.	52 2N	3 8w
4	Wymondham	52 34N	1 6E
10	Wyne Gunga R.	20 20N	79 50E
4	Wyre R.	53 56N	2 58w
5	Wyvis, Ben	57 40N	4 34w

X

16	Xagua B.	22 12N	80 51w
17	Xingu R.	3 0s	52 5w
17	Xingu R.	8 30s	53 45w

Y

9	Yablonoi, or Stanovoi Mts.	55 0N	130 0E
16	Yague R.	19 37N	71 30w
12	Yakoba	10 25N	9 25E
9	Yakoutsk	62 0N	129 44E
14	Yampa R.	40 36N	108 30w
9	Yang-tse-kiang R.	30 0N	117 0E
4	Yare R.	52 34N	1 43E
3	Yarensk	57 10N	48 10E
9	Yarkand	38 19N	76 7E
9	Yarkand R.	40 0N	80 30E
4	Yarm	54 30N	1 20w
18	Yarmouk R. (Hieromiax)	32 40N	35 50E
4	Yarmouth	52 36N	1 43E
15	Yarmouth (NovaScotia)	43 49N	66 6w
10	Yarrow R. (San-poo R.)	29 20N	88 0E
12	Yauri	10 58N	4 5E
17	Yavari R.	5 0s	72 10w
4	Yaxley	52 32N	0 16w
17	Yca	14 10s	75 59w
16	Ycacos Pt.	23 11N	81 9w
9	Yedo, or Jeddo	35 40N	139 40E
9	Yeh	15 20N	98 0E
10	Yelburga	15 38N	76 2E
10	Yellamore	14 40N	78 5E
9	Yellow Sea	36 0N	125 0E
9	Yellow, or Whang-Ho R.	34 4N	119 50E
14	YellowStoneR.	45 10N	107 0w
9	Yembo	24 4N	38 1E
9	Yenesei Gulf	72 0N	80 0E
9	Yenesei R.	54 0N	90 0E
9	Yenesei R.	72 30N	85 0E
11	Yengen	20 45s	165 0E
9	Yeniseisk	58 27N	92 16E
12	Yeou R.	13 0N	11 0E
4	Yeovil	50 56N	2 38w
9	Yesso, or Jesso I.	41 21N	140 9E
9	Yeterup, or Itourup I.	44 29N	146 34E
5	Yetholm	55 33N	2 17w
7	Yeu, I d', or Dieu I.	46 42N	2 19w
9	Yezd	32 10N	56 0E
9	Yioylo, or Iloilo	10 41N	122 36E
16	Yojoa, L.	14 55N	87 35w
12	Yola	9 26N	13 10E
7	Yonne, dep.	47 45N	3 30E
7	Yonne R.	48 20N	3 20E
4	York	53 58N	1 4w
4	York, Co.	54 0N	1 30w
11	York C.	10 41s	142 34E
13	York, C.	75 55N	65 20w
13	York, Ft.	57 0N	92 26w
1	York, New, I.	4 42N	160 16w
11	York Peninsula	35 0s	187 10E
15	York R.	48 50N	65 0w
11	York Sd.	14 30s	125 0E
16	Yoro	15 17N	86 20w
12	Yoruba, Coy.	8 0N	4 0E
6	Youghal	51 57N	7 52w
6	Youghal B.	51 55N	7 50w
11	Younghusband Mt.	28 20s	135 50E
12	Yowaru	15 40N	5 0w
7	Ypres	50 53N	2 53E
7	Yrieux, St.	45 30N	1 12E
17	Yslay, or Ilay	17 0s	72 10w
7	Yssingeaux	45 8N	4 8E
5	Ythan R.	57 25N	2 13w
14	Yuba R.	39 25N	121 0w
16	Yucatan, State	19 30N	89 0w
9	Yuen-kiang	23 40N	102 30E
13	Yukon R.	65 0N	145 30w
16	Yuna R.	19 8N	70 0w
9	Yung-chang	24 10N	99 20E
9	Yung-ling Mts.	32 0N	103 0E
9	Yun-nan	25 10N	102 40E
17	Yuntiatuba R.	6 0s	69 10w
17	Yurua R.	3 0s	68 0w
17	Yutay R.	6 0s	68 30w
7	Yverdun	46 47N	6 33E
7	Yvetot	49 37N	0 45E

Z

12	Zaire, or Congo R.	6 8s	12 11E
9	Zaisang L.	47 30N	84 0E
12	Zambesi R.	18 0s	36 0E
12	Zambesi Falls	16 28s	23 26E
3	Zamora	41 31N	5 46w
14	Zanesville	39 59N	81 50w
3	Zante I.	37 56N	20 41E
12	Zanzibar I.	6 27s	39 33E
3	Zara	44 6N	15 14E
18	Zarephath (Sarepta)	33 28N	35 18E
12	Zau-kebir	18 20N	13 45E
3	Zealand I.	55 30N	11 40E
11	Zealand, New, Colony	40 0s	175 0E
9	Zebu I.	9 26N	123 7E
18	Zebulon, Tribe of	32 40N	35 15E
8	Zeigenhain	50 56N	9 14E
8	Zeitz	51 3N	12 8E
18	Zephath, or Hormah	30 55N	35 15E
8	Zerbst	51 58N	12 4E
18	Zered, Brook (N. el Ahsy)	31 5N	35 33E
8	Zeven	53 16N	9 14E
12	Zeyla	11 21N	43 29E
12	Zhibu	8 5N	10 3E
18	Ziph	31 29N	35 12E
18	Zin, Wilderness of	30 50N	35 30E
8	Zittau	50 55N	14 50E
18	Zoar	31 18N	35 37E
12	Zoarah	32 55N	12 4E
18	Zoiah	31 47N	35 1E
18	Zoroa	32 58N	36 14E
12	Zouga R.	20 20s	25 0E
8	Zschopau	50 44N	13 2E
12	Zumbo	15 33s	30 40E
12	Zungomero	7 10s	37 30E
14	Zuni	35 13N	108 45w
3	Zurich	47 22N	8 32E
18	Zurka, Nahr (Jabbok R.)	32 13N	35 40E
9	Zurreh L.	31 0N	61 20E
3	Zuyder Zee	52 30N	5 20E
8	Zweibrucken (Deux Ponts)	49 13N	7 22E
8	Zwickau	50 43N	12 29E

GEOGRAPHICAL CLASS BOOKS.

	s.	d.
A CLASS-BOOK OF MODERN GEOGRAPHY, with Examination Questions, by William Hughes, F.R.G.S. The Examination Questions are drawn from the result of much experience in tuition on the part of the Author, and will be found to add considerably to the value of the work, as *a class-book for popular school use.* F'cap. 8vo., cloth	3	6
*** "Philips' Comprehensive School Atlas" is designed to accompany this work.		
AN ELEMENTARY CLASS-BOOK OF MODERN GEOGRAPHY, by William Hughes, F.R.G.S. This volume is abridged from the larger class-book, and is designed for the use of less advanced pupils.—F'cap. 8vo., cloth		[illegible]
*** "Philips' Atlas for Beginners" is designed to accompany this work.		
A CLASS-BOOK OF PHYSICAL GEOGRAPHY, with numerous Diagrams and Examination Questions, by William Hughes, F.R.G.S. This volume has been prepared for popular school use, and exhibits, in a clear and methodical manner, the principal facts respecting the Natural Features, [illegible], and Phenomena of the earth.—New edition, entirely re-written and [illegible], with a Map of the World. F'cap. 8vo., cloth	[illegible]	6
*** "Philips' Atlas for Beginners" is designed to accompany this work.		
AN ELEMENTARY CLASS-BOOK OF PHYSICAL GEOGRAPHY, with Diagrams, by William Hughes, F.R.G.S. [illegible] "Philips' Physical Atlas for Beginners." [illegible]		[illegible]
ELEMENTARY GEOGRAPHY OF [illegible] Class-Book of Geography." [illegible] 32mo, neat cover, 2d., or in cloth		3
ELEMENTARY GEOGRAPHY OF [illegible] Maps. From Philips' "Class-Book of Geography." [illegible] 32mo, neat cover, 2d., or in cloth		[illegible]
ELEMENTARY GEOGRAPHY OF [illegible], with Maps. From Philips' "Class-Book of Geography." [illegible], F.R.G.S.—Imperial 32mo, neat cover, 2d., or in cloth		3
OUTLINES OF GEOGRAPHY, FOR SCHOOLS AND COLLEGES, by William Lawson, St. Mark's College, Chelsea, author of "Geography of the British Empire."—F'cap. 8vo, cloth	3	0
THE GEOGRAPHY OF RIVER SYSTEMS, by William Lawson, St. Mark's College, Chelsea.—F'cap 8vo, cloth	1	0
THE GEOGRAPHY OF COAST LINES, by William Lawson, St. Mark's College, Chelsea.—F'cap 8vo, cloth	1	0
THE YOUNG SCHOLAR'S GEOGRAPHY, by William Lawson. A simple Book for Young Learners.—F'cap. 8vo, stiff cover, 6d., cloth		9
*** This work is intended as a Companion to "Philips' Primary Atlas."		
BOARDMAN'S HISTORICAL GEOGRAPHY, for the use of Pupil Teachers, Students in Training Colleges, and Teachers and Schools generally. By A. Boardman, C.M.—F'cap. 8vo, cloth	1	6

Just Published, in Six Books, oblong 4to, price 3d. each.

PHILIPS' DRAWING COPY BOOKS.

FIRST GRADE. Designed and Drawn by a Practical Teacher.

LIST OF THE SERIES.

1 Straight Line Objects drawn Geometrically.
2 Straight and Curve Line Objects drawn Geometrically.
3 Straight Line Objects in Perspective.
4 Straight and Curve Line Objects in Perspective.
5 Floral Forms drawn Geometrically.
6 Studies of Flowers, in Outline.

*** *These Drawing Copy Books have been expressly prepared for the use of pupils in Public Schools desiring to pass at the Government Examinations. Nos. 3 and 4 will be found an excellent preparation for Drawing from Models.*

PHILIPS' SERIES OF COPY BOOKS,

WRITTEN AND ARRANGED BY ALEXANDER STEWART.

PHILIPS' HOME AND COLONIAL COPY BOOKS. In 15 Books, F'cap. 4to. ... price 2d. each.

1 Initiatory Exercises.
2 Letters and Combinations.
3 Short Words.
4 Capitals.
5 Text Hand.
6 Text and Round.
7 Round Hand.
8 Introduction to Small Hand.
9 Round and Small Hands.
10 Small Hand.
11 Text, Round and Small Hands.
12 Introduction to Ladies' Hand.
13 Ladies' Hand.
14 Commercial Sentences.
15 Figures.

This Series is produced by an entirely New Process, the Lines being printed direct from COPPER PLATES BY PATENTED MACHINERY, thus securing an accuracy and finish much superior to that obtainable by any process hitherto employed. This system has been adopted successfully in France, and being approved by the Emperor, the books so produced are universally adopted in all the Public Schools throughout the Empire.

In the proper Gradation and Arrangement of the Lines, as well as in the Style of Writing and Engraving, much thought and care have been bestowed, and it is believed they will recommend themselves to all Practical Teachers as an improvement upon any existing series.

PHILIPS' PROGRESSIVE SERIES OF SCHOOL COPY BOOKS, Fine Edition, on Superfine Paper ... ... price 3d. each.

PHILIPS' PROGRESSIVE SERIES OF SCHOOL COPY BOOKS, F'cap. 4to., Printed on Fine Cream Paper ... ... price 2d. each.

1 Initiatory Exercises.
2 Alphabet in Progressive Order.
3 Short Words.
4 Large Hand.
4½ Text Hand.
5 Large and Round Hands.
6 Round Hand.
7 Introduction to Small Hand.
7½ Introductory Book—Large, Round and Small Hands.
8 Round and Small Hands.
9 Small Hand.
10 Large, Round and Small Hands.
10½ Large, Text, Round and Small Hands.
11 Ladies' Small Hand.
12 Commercial Small Hand.
13 Figures.
14 Introductory Book for Girls.
15 Ladies' Angular Hand—First Book

PHILIPS' PROGRESSIVE SERIES OF SCHOOL COPY BOOKS, Demy 4to., Extra Superfine Series ... ... price 6d. each.

PHILIPS' PROGRESSIVE SERIES OF SCHOOL COPY BOOKS, Post 4to., Printed on Fine Cream Wove Paper ... ... price 4d. each.

1 Initiatory Exercises.
2 Alphabet in Progressive Order.
3 Short Words.
4 Large Hand.
5 Large and Round Hands.
6 Round Hand.
7 Introduction to Small Hand.
8 Round and Small Hands.
9 Small Hand.
10 Large, Round and Small Hands.
11 Ladies' Small Hand.
12 Set of Commercial Sentences.
13 Text Hand.
14 Large, Text, Round and Small Hands.

PHILIPS' VICTORIA COPY BOOKS. In 12 Books, Oblong 4to., Printed on Superfine Extra Thick Cream Wove Paper ... ... price 3d. each.

1 Initiatory Exercises.
2 Alphabet in Progressive Order.
3 Short Words.
4 Text Hand.
5 Text and Round Hands.
6 Round Hand.
7 Introduction to Small Hand.
8 Round and Small Hands.
9 Small Hand.
10 Text, Round, and Small Hands.
11 Introduction to Ladies' Hand.
12 Ladies' Small Hand.

*** *These Copy Books are well adapted for use in Middle Class Schools and Ladies' Seminaries, and will be found to combine excellence of quality with moderation in price.*

PHILIPS' SERIES OF HISTORICAL COPY BOOKS. In 12 Books, Demy 4to., Extra Thick Paper ... ... price 6d. each.

1 William the Conqueror, to Henry the First.
2 Stephen, to Richard the First.
3 John, to Edward the First.
4 Edward the Second, to Richard the Second.
5 Henry the Fourth, to Henry the Sixth.
6 Edward the Fourth, to Richard the Third.
7 Henry the Seventh, to Edward the Sixth.
8 Mary, to James the First.
9 Charles the First, to Charles the Second.
10 James the Second to Anne.
11 George the First, to George the Third.
12 George the Fourth to Victoria.

The lines selected narrate some of the most remarkable events of English History, Chronologically arranged, commencing with the reign of William the Conqueror, and [redacted] Majesty Queen Victoria, thus forming a pleasing outline of the History of England, calculate [redacted] into the mind a taste for history.